

## CURRENT RECREATIONAL ACTIVITIES

- Fishing, hunting, hiking, horseback riding, wildlife watching, mountain bike riding, archery range, disc golf, geocaching and picnicking.
- Carry-down launch ramp at Ohio River for canoes, kayaks and small boats.
- Groups holding events of 30 people or more must apply in advance for an event permit.
- Motorized off-roading is not allowed on the area.

## PLANNED RECREATIONAL ACTIVITIES

- Campground for either primitive or RV camping; additional fees will apply.
- Rifle range.
- Check online at [fw.ky.gov](http://fw.ky.gov) before your visit for current information.

## FISHING

- Area includes five miles of Otter Creek and frontage along the Ohio River.
- Trout will be stocked in Otter Creek three times in the spring and a fourth time in October. State permit required to keep trout.
- A seasonal catch-and-release season for trout planned from October through the end of March.
- Anglers must possess a valid entry permit and have an appropriate fishing license and permit, if applicable.

## HUNTING

- Spring squirrel hunting available under state-wide season; see map for hunting locations.
- Hunters must possess a valid entry permit and have valid hunting licenses and permits, if applicable.
- Opportunities planned in fall for small game, furbearer, deer and turkey hunting.
- Quota firearm hunts planned for deer, in addition to separate archery and crossbow seasons.
- See the fall 2011 Kentucky Hunting and Trapping Guide (available in July) for more information.

## ABOUT THE AREA

Otter Creek Outdoor Recreation Area, located in Meade County just 30 minutes from downtown Louisville, offers spectacular vistas of the Ohio River and hunting, fishing and numerous other outdoor recreational opportunities. The Kentucky Department of Fish and Wildlife Resources operates this 2,261-acre area for public use.

The area is open for general use Wednesday through Sunday from daylight to dark. Some facilities are under development. Visit the Kentucky Fish and Wildlife website at [fw.ky.gov](http://fw.ky.gov) for the latest information about Otter Creek Outdoor Recreation Area.

## ADMISSION FEES

- Children under 12 admitted free
- \$3 per person for daily entry permit
- \$30 per person for annual entry permit, available online

## SPECIAL ACTIVITY FEES

- Additional charge to all visitors for horse and mountain bike trails and shooting range
- \$7 per person for daily permit
- \$70 per person for annual permit, available online

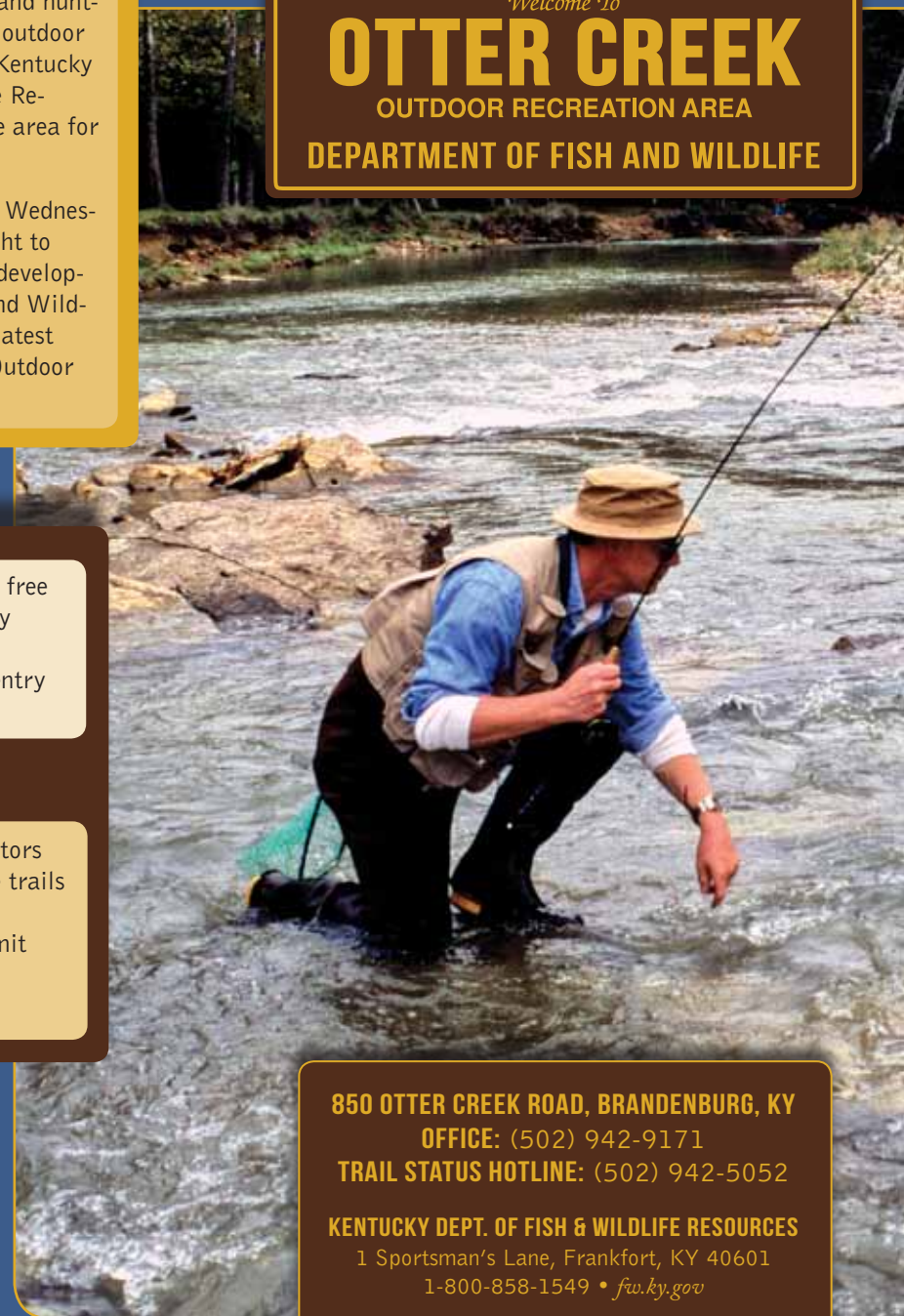


Welcome To

# OTTER CREEK

OUTDOOR RECREATION AREA

DEPARTMENT OF FISH AND WILDLIFE



850 OTTER CREEK ROAD, BRANDENBURG, KY

OFFICE: (502) 942-9171

TRAIL STATUS HOTLINE: (502) 942-5052

KENTUCKY DEPT. OF FISH & WILDLIFE RESOURCES

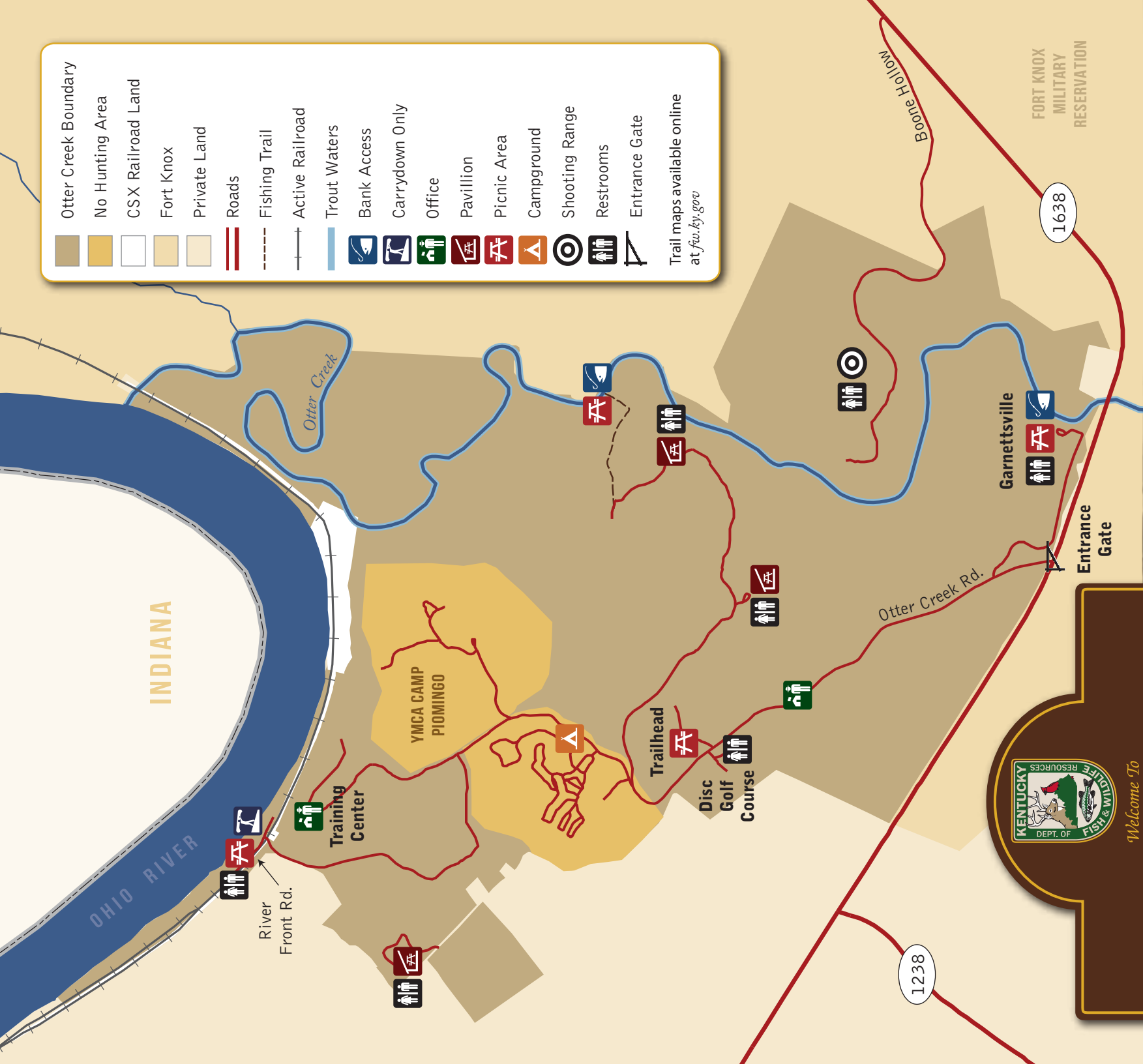
1 Sportsman's Lane, Frankfort, KY 40601


1-800-858-1549 • [fw.ky.gov](http://fw.ky.gov)

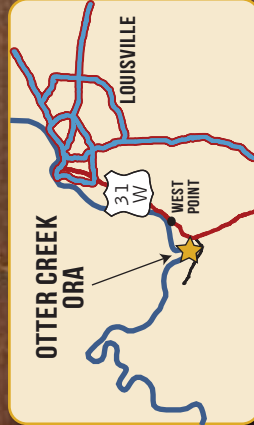


	Otter Creek Boundary
	No Hunting Area
	CSX Railroad Land
	Fort Knox
	Private Land
	Roads
	Fishing Trail
	Active Railroad
	Trout Waters
	Bank Access
	Carrydown Only
	Office
	Pavillion
	Picnic Area
	Campground
	Shooting Range
	Restrooms
	Entrance Gate

Trail maps available online at [www.ky.gov](http://www.ky.gov)



  
 Welcome To  
**OTTER CREEK**  
 OUTDOOR RECREATION AREA  
 DEPARTMENT OF FISH AND WILDLIFE



**UNBROILED KY ADVENTURE**

Note to Map Users: Map prepared by Kentucky Department of Fish & Wildlife Resources (KDFWR). Although KDFWR strives for accuracy, data used to create this map are from a variety of sources and dates; as such, KDFWR makes no representations regarding the accuracy or fitness for use of the information furnished herein.



1238

1638