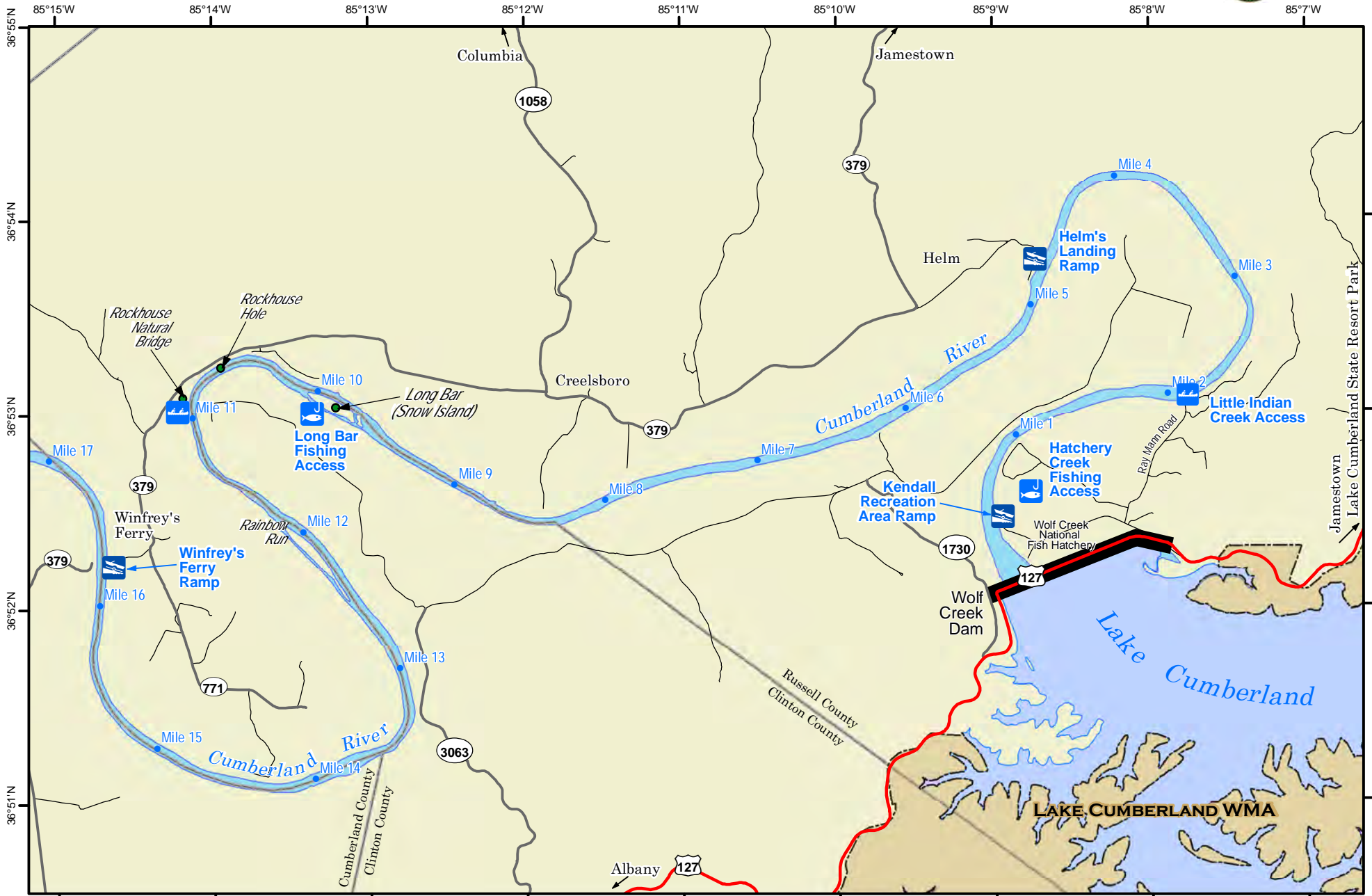

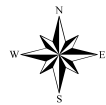


# Blue Water Trail: Cumberland River Tailwater



**Legend**

- Mile 6 Mileage downstream from dam
- Carrydown boat launch
- Established bank fishing access
- Boat ramp



Map prepared by Kentucky Department of Fish & Wildlife Resources  
 Publication Date: May 6, 2010



## NOTICE TO BOATERS:

Public access to the Cumberland River is at the following locations: Little Indian Creek carrydown, Helm's Landing Ramp, Long Bar Fishing Access, Rockhouse Natural Bridge carrydown launch, and Winfrey's Ferry Ramp.