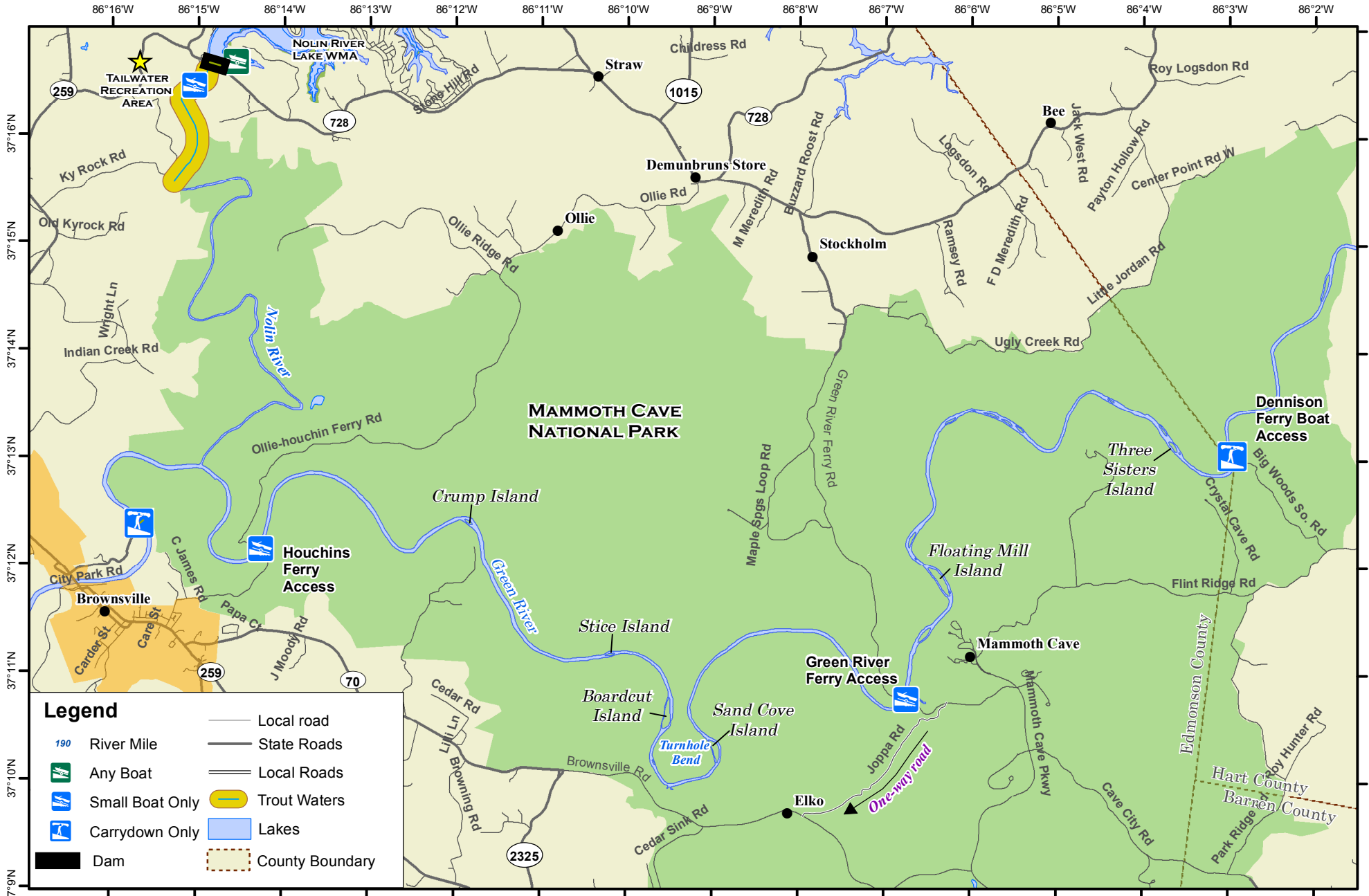


Blue Water Trail: Green River at Mammoth Cave National Park

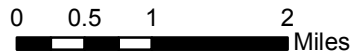
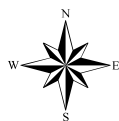


Legend

- River Mile
- Any Boat
- Small Boat Only
- Carrydown Only
- Dam
- Local road
- State Roads
- Local Roads
- Trout Waters
- Lakes
- County Boundary

Ramp to Ramp Distances

Dennison Ferry to Green River Ferry = 7.5 m
Green River Ferry to Houchins Ferry = 12.5 m



Map prepared by Kentucky Department of Fish & Wildlife Resources
Publication Date: October 24, 2017



NOTICE TO BOATERS:

Public access to the Green River is at the following locations: **Dennison Ferry Boat Access, Green River Ferry Access, and Houchins Ferry Access.**