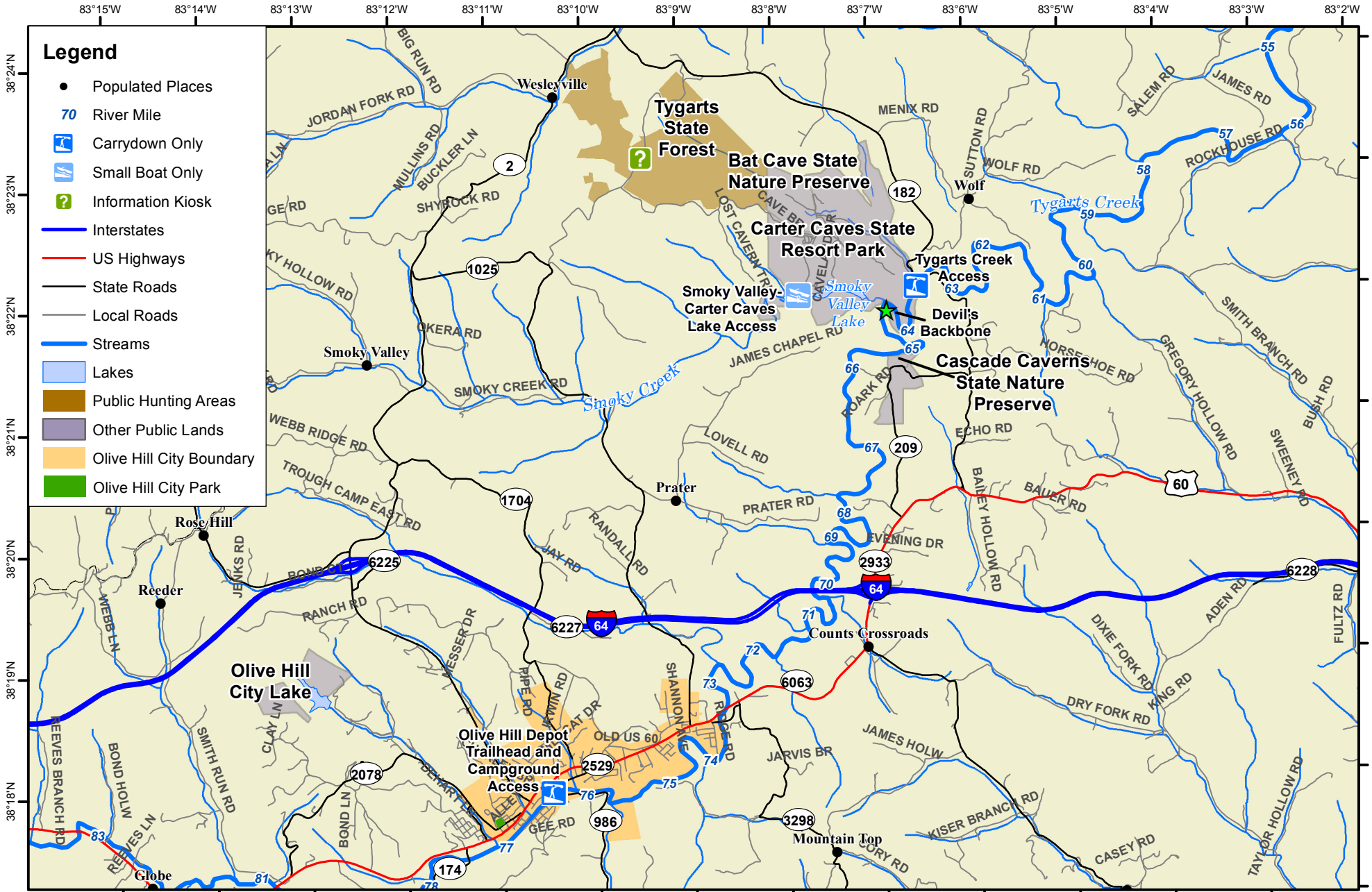

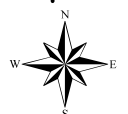


Blue Water Trail: Tygarts Creek



Ramp to Ramp Distance
Olive Hill Depot Trailhead Access to Tygarts Creek Access = 12.5 m



Map prepared by Kentucky Department of Fish & Wildlife Resources Publication Date: October 14, 2014

NOTICE TO BOATERS

Public access to Tygarts Creek at the following locations: Access at Olive Hill Depot Trailhead and Campground Access and Tygarts Creek Access. Also at Smoky Valley Lake west of the dam at Carter Caves.