Bear Hunting Zon

Index	Public Hunting/WMA Name
1	Asher Hunting Access Area
2	Beaver Creek WMA
3	Boone Forestlands WMA
4	Buck Creek WMA
5	Buckhorn Lake WMA
6	Burchell-Beech Creek WMA
7	Cane Creek WMA
8	Carr Creek Lake WMA
9	CONSOL of Kentucky WMA
10	Corrigan WMA
11	Cranks Creek WMA
12	Daniel Boone National Forest
13	Dewey Lake WMA
14	Elk Forest WMA
15	Fishtrap Lake WMA
16	Fortner-Davis WMA
17	ICG Hunting Access Area
18	Jefferson National Forest
19	Jenny Wiley State Resort Park
20	Kentenia State Forest
21	Kentucky Ridge Forest WMA
22	Kentucky Ridge State Forest
23	Lake Cumberland WMA
24	Martins Fork Lake WMA
25	Martins Fork WMA and SNA
26	Paul Van Booven WMA
27	Redbird WMA
28	Robinson Forest WMA
29	Shillalah Creek WMA
30	Stone Mountain WMA and SNA
31	Wells Hunting Access Area

Legend

- Bear Check Stations
- Bear Reserves: Cumberland Gap NHP, Big South Fork NRRA, Hensley-Pine Mount
- Bear Restricted Hunting Area - Landowner, spouses, dependent children only
- Interstates
- Parkways
- Large Lakes
- WMA Hunting Areas
- Other Public Hunting Areas
- Bear Hunting Zone

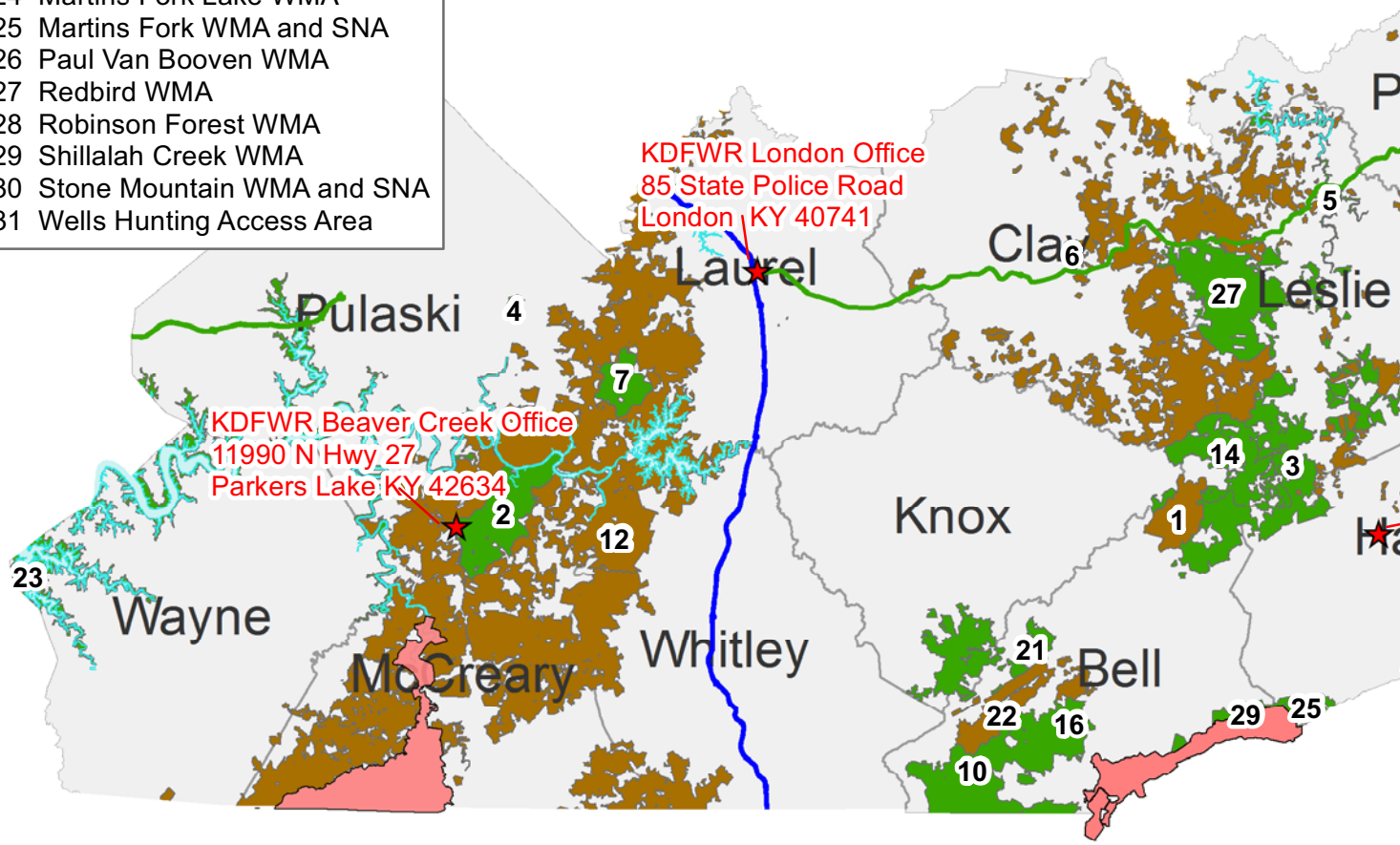

N
W E
S

UNBRIDLED KY ADVENTURE

Kentucky UNBRIDLED SPIRIT

0 10

1:

ne 2013

tain WMA

Bear Hunting Zone

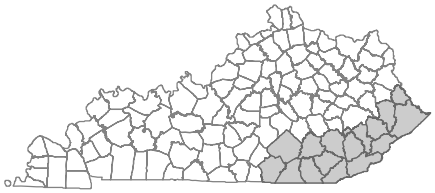

Martin

19

13

KDFWR Prestonsburg Office
2744 Lake Road
Prestonsburg KY 41653

Floyd

Pike

Fishtrap Lake
U.S. Army COE
2204 Fishtrap Road
Shelbania, KY 41562

15

28

17

9

26

31

Knott

erry

Vicco-Sassafrass Vol Fire Dept
357 Main Street
Vicco KY 41773

8

Letcher

18

20

Mountain Outdoors
16 Chappell Drive
Baxter, KY 40806

arlan

24

11

30

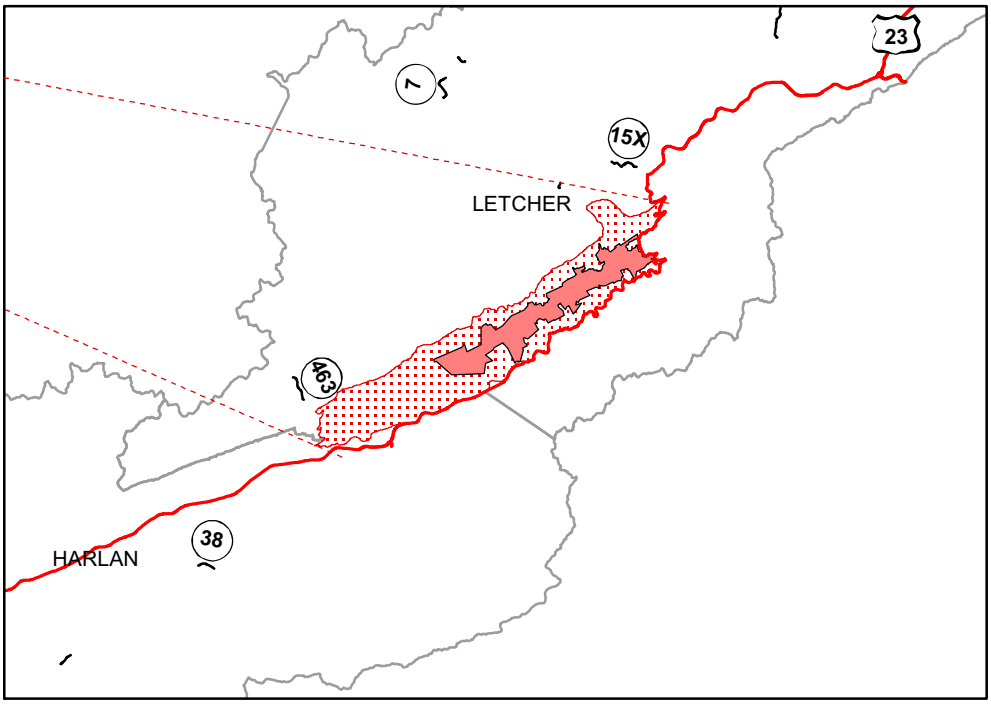

20 30 40 Miles

:820,000

Publication date 12/10/2013