Kentucky River Wildlife Management Area
Index Map

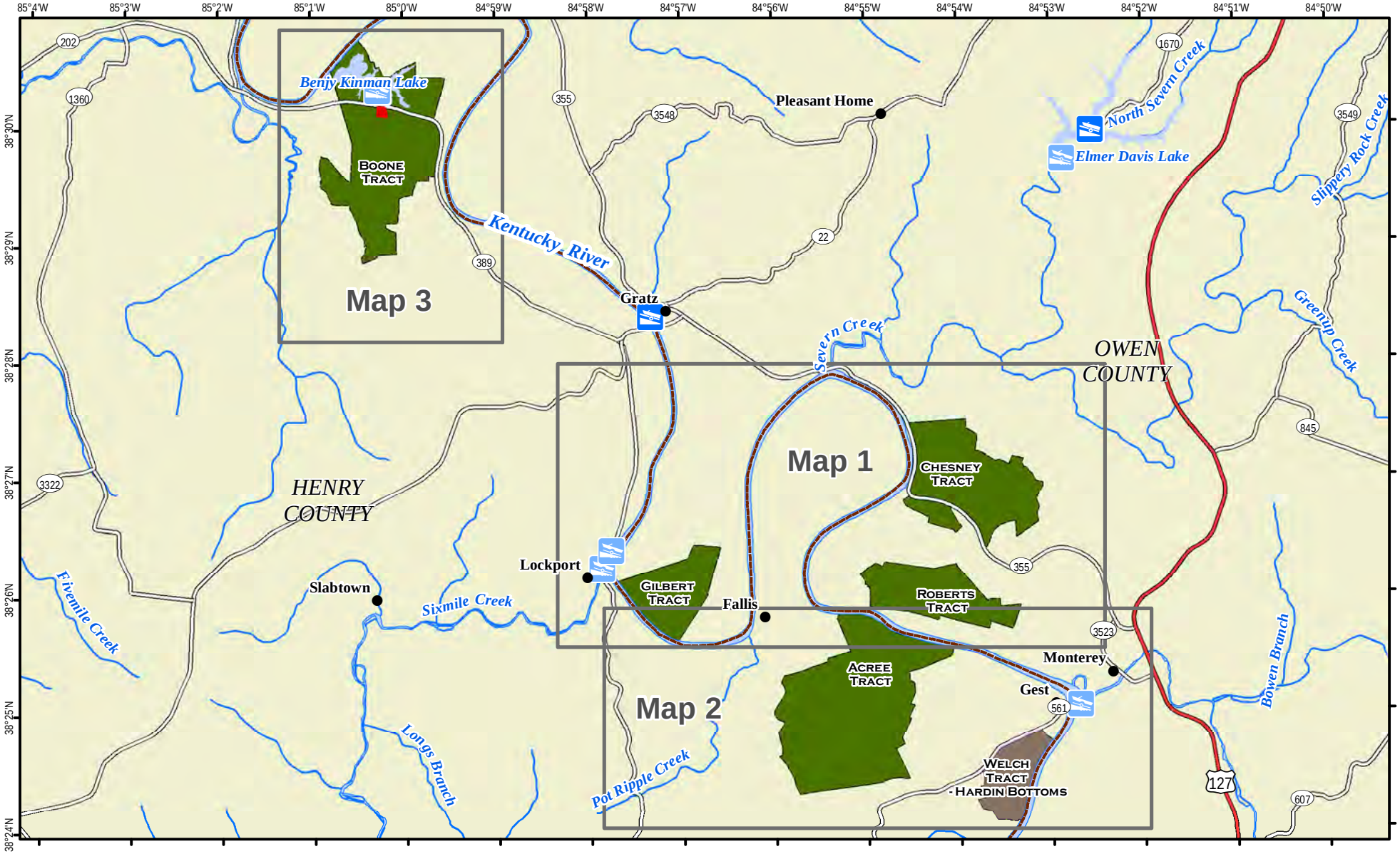

A map legend and additional information are provided on PDF pages that accompany this map.

Publication Date: 10/28/2016

0 0.5 1 1.5 2 Mile

1:85,000

Note to Map Users

Map prepared by Kentucky Department of Fish & Wildlife Resources (KDFWR). Although KDFWR strives for accuracy, data used to create this map are from a variety of sources and dates; as such, KDFWR makes no representations regarding the accuracy or fitness for use of the information furnished herein.

Kentucky River Wildlife Management Area
Map 1

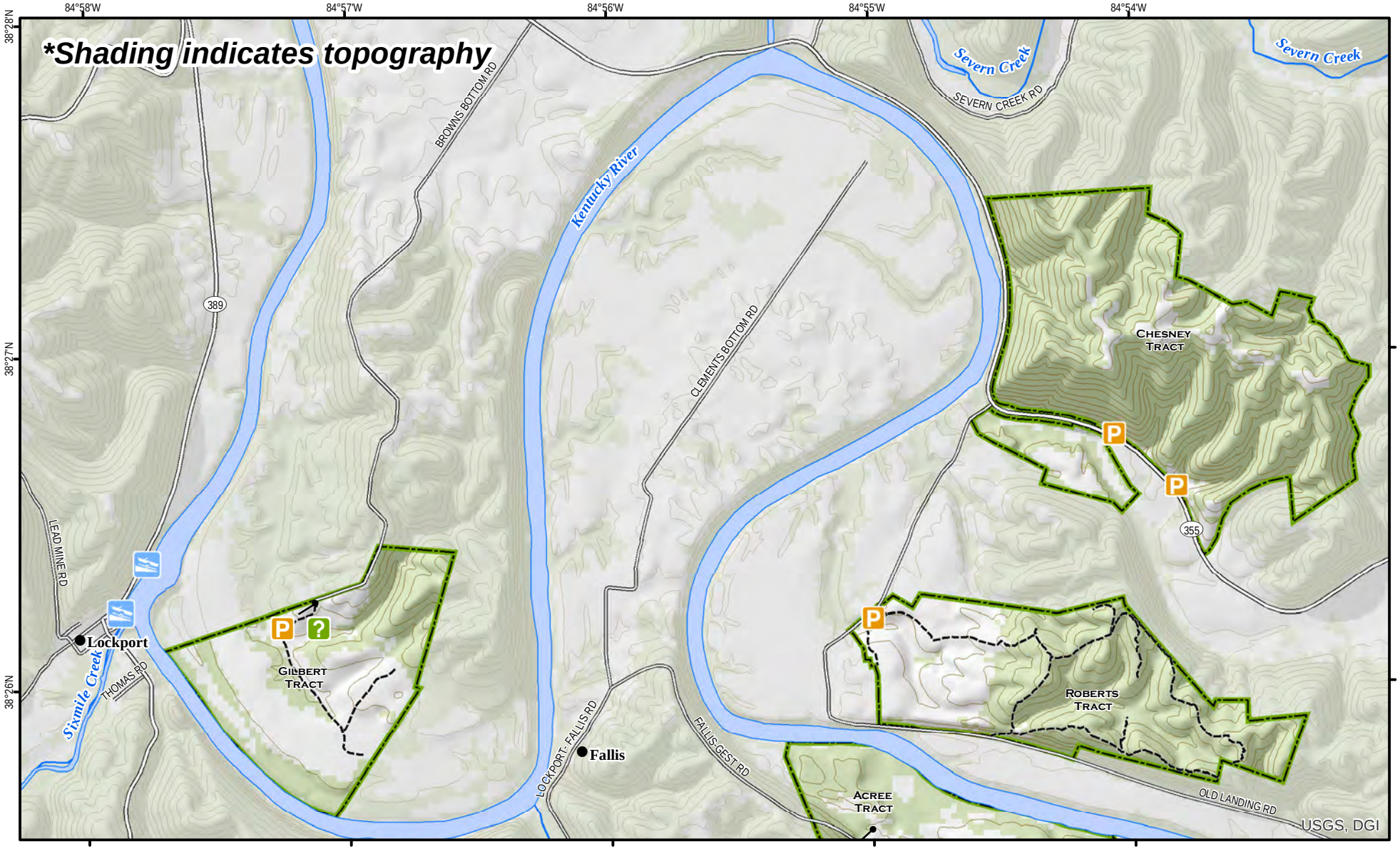

See Map 2

A map legend and additional information are provided on PDF pages that accompany this map.

Publication Date: 10/28/2016
Land Classification from National Land Cover Database 2011

N
W E
S

0 0.5 1 Mile

Scale 1:30,000

Contour interval: 40 feet

Purchased with Nature Plate Funds

Wildlife & Sport Fish Restoration

Kentucky Unbridled Spirit

Note to Map Users

Map prepared by Kentucky Department of Fish & Wildlife Resources (KDFWR). Although KDFWR strives for accuracy, data used to create this map are from a variety of sources and dates; as such, KDFWR makes no representations regarding the accuracy or fitness for use of the information furnished herein.

Kentucky River Wildlife Management Area
Map 2

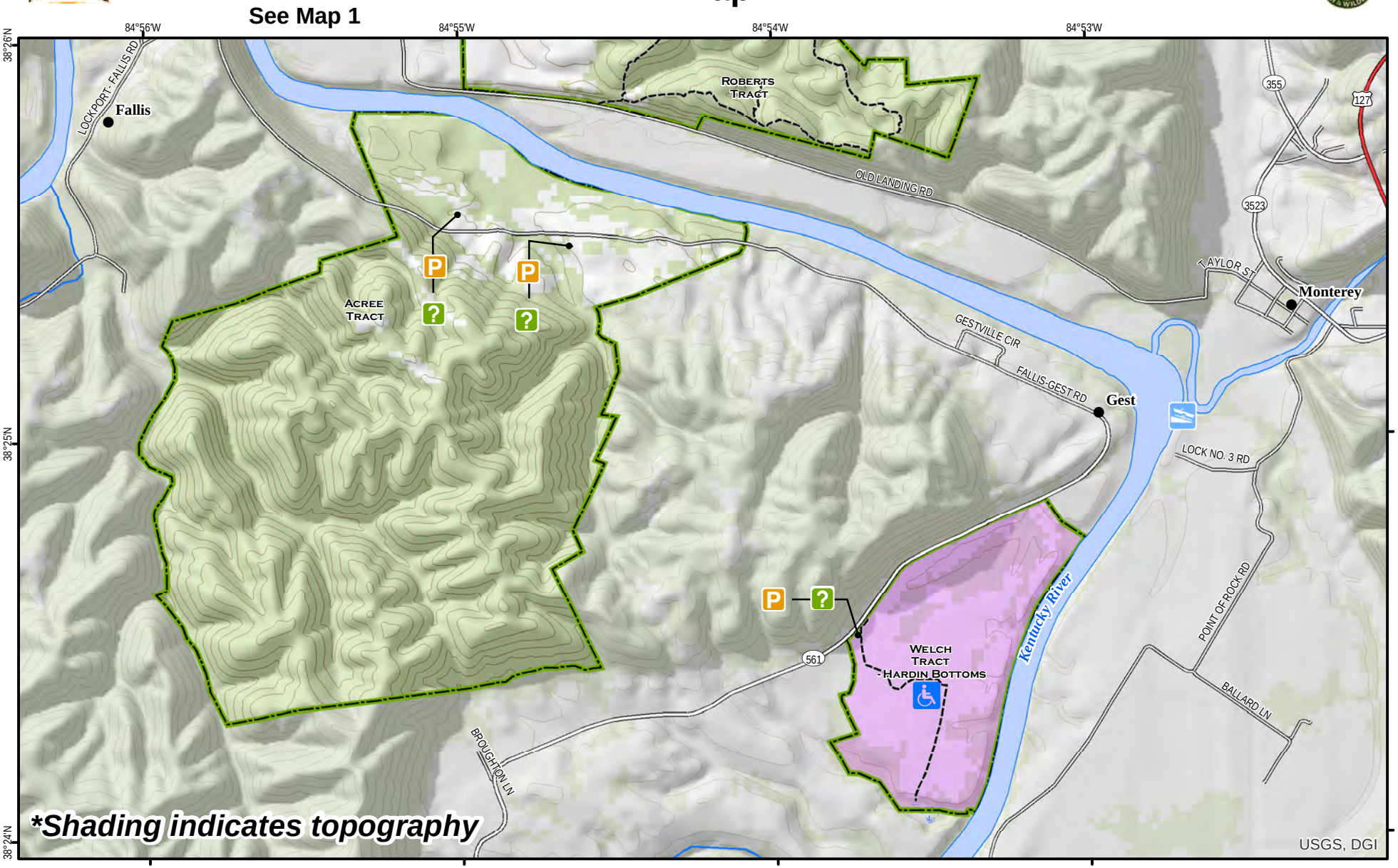

A map legend and additional information are provided on PDF pages that accompany this map.

Publication Date: 10/28/2016
Land Classification from National Land Cover Database 2011

0 0.5 1 Mile

Scale 1:25,000

Contour interval: 40 feet

Purchased with Nature Plate Funds

Note to Map Users

Map prepared by Kentucky Department of Fish & Wildlife Resources (KDFWR). Although KDFWR strives for accuracy, data used to create this map are from a variety of sources and dates; as such, KDFWR makes no representations regarding the accuracy or fitness for use of the information furnished herein.

Kentucky River Wildlife Management Area
Map 3

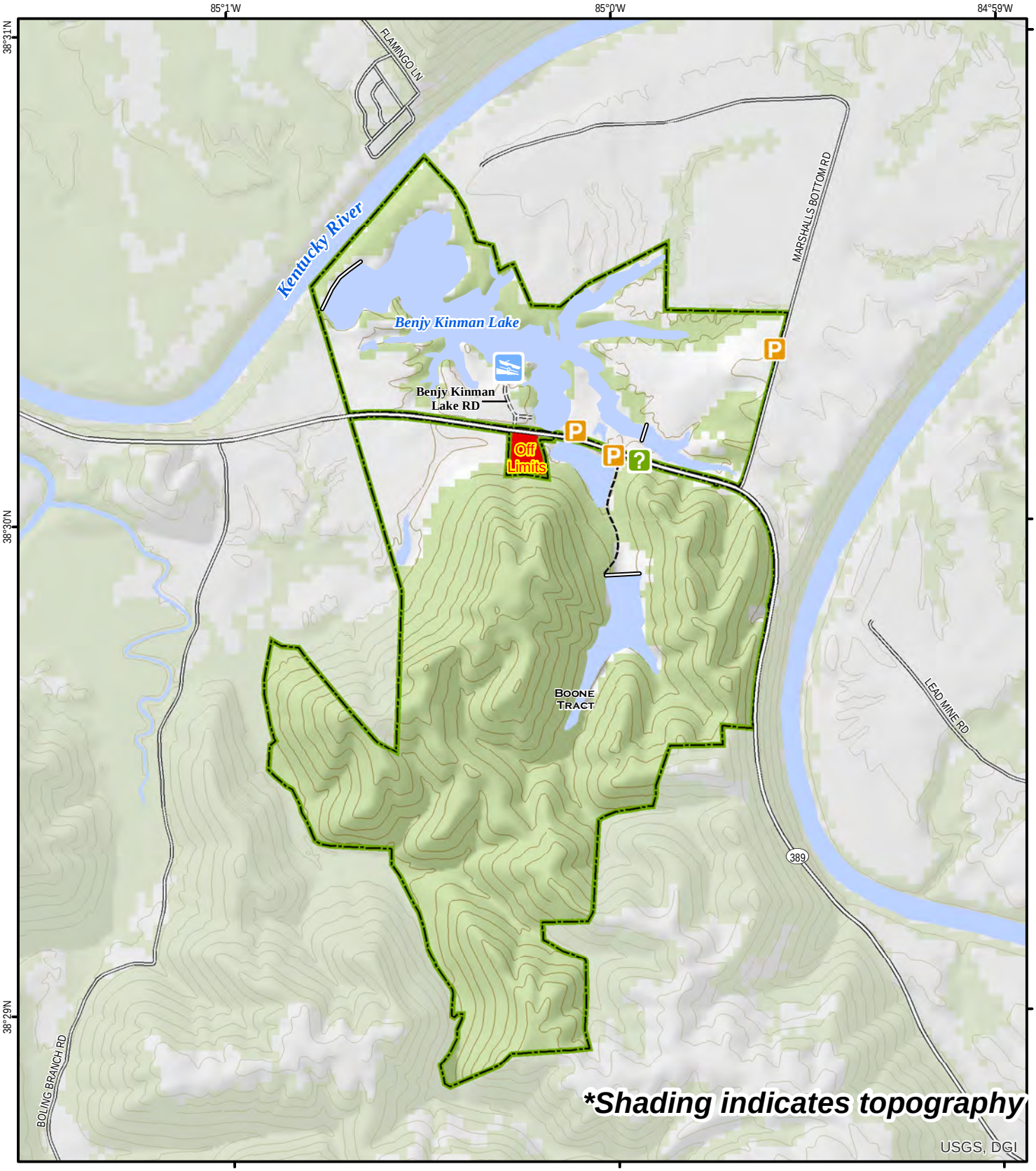

A map legend and additional information are provided on PDF pages that accompany this map.

Publication Date: 8/29/2016
Land Classification from National Land Cover Database 2011

N
W E
S

0 0.25 0.5 Mile

Scale 1:20,000

Contour interval: 40 feet

Note to Map Users

Map prepared by Kentucky Department of Fish & Wildlife Resources (KDFWR). Although KDFWR strives for accuracy, data used to create this map are from a variety of sources and dates; as such, KDFWR makes no representations regarding the accuracy or fitness for use of the information furnished herein.

Kentucky River WMA Information

Public Hunting Area Location

Regional Locator

WMA Overview

Location & Size: Henry & Owen counties, 3,643 acres.
Contact: (502) 535-6335
Elevation: minimum 438 feet, maximum 891 feet.
Entrance GPS coordinates: Latitude N 38.40913, Longitude W -84.89513
Area Habitat: mostly forest: open land 22%, forest 76%, wetland 1%, open water 0%.

Directions & Description:
Primary access via US-127 near Monterey, KY. One mile west of Gest (near Lock 3) on HWY 561, ½ mile north of Gest; 1 mile south of Gratz on Brown's Bottom RD; 4 miles south of Gratz on KY 355.

River flood plain and associated uplands, old fields and oak-hickory forest. Mobility impaired access to permit holders in designated area: Welch Tract - Hardin Bottoms.

Owned by Kentucky Department of Fish and Wildlife Resources, portions purchased with funds from the Heritage Lands Conservation Fund.

Online Resources

Public Hunting Area users must abide by the Kentucky hunting, trapping, and fishing regulations. It is incumbent on persons using Public Hunting Areas to become familiar with these regulations. Kentucky Department of Fish & Wildlife Resources provides these regulations on our Web site at fw.ky.gov or by calling 1-800-858-1549.

Wildlife Management Area Map Notes & Legend

NOTE TO MAP USERS:

For most WMA maps the landscape is depicted using a combination of elevation contours, hillshading and a green tint indicating woodland areas that is derived from satellite imagery. On WMAs that are relatively small or have a history of surface mining aerial photography is used.

WMA Map Legend

- WMA Office
- Information Kiosk
- Check station
- Mobility-impaired Hunting Blind
- Trailhead
- Horseback Trailhead
- Parking Lot
- Picnic Area
- Restrooms
- Wildlife Viewing Site
- Interpretive Site
- Retriever Training Site
- Gate
- Campground
- Cemetery
- Corps of Engineers Office
- Waterfowl Blind
- Shooting Range
- Established Bank Access
- Fishing Pier
- Carrydown Launch
- Small Boat Ramp
- Large Boat Ramp
- State Park Office

- WMA Boundary
- Aerial photograph
- Other Public Hunting Areas
- Area Off Limits
- No Hunting
- Seasonally Restricted Access
- Mobility Impaired Hunting Area
- Primitive Hunting Only
- Foot Traffic Only
- Open Water
- Wetland
- Woodland

- Populated Place
- Kentucky Boundary
- Interstate Highway
- Kentucky Parkway
- U.S. Highway
- State Highway
- Local Road
- Forest Service Road
- Active Railroad
- Abandoned Railroad
- Federal Recreation Trail
- WMA Road
- WMA Foot Trail
- WMA Horse Trail
- Gas Pipeline
- Powerline
- Rivers and Streams
- Dam
- Trout Waters
- Elevation Contour