








# Bleufer

## *Potamilus purpuratus*

(Data current as of May 11, 2005)

-  Point occurrences
-  Quadrangle occurrences
-  County occurrences
-  8-digit Watershed (HUC)
-  County boundary
-  Streams, 4th order
-  Streams, 5th order and larger

