Ataya WMA Vicinity Map

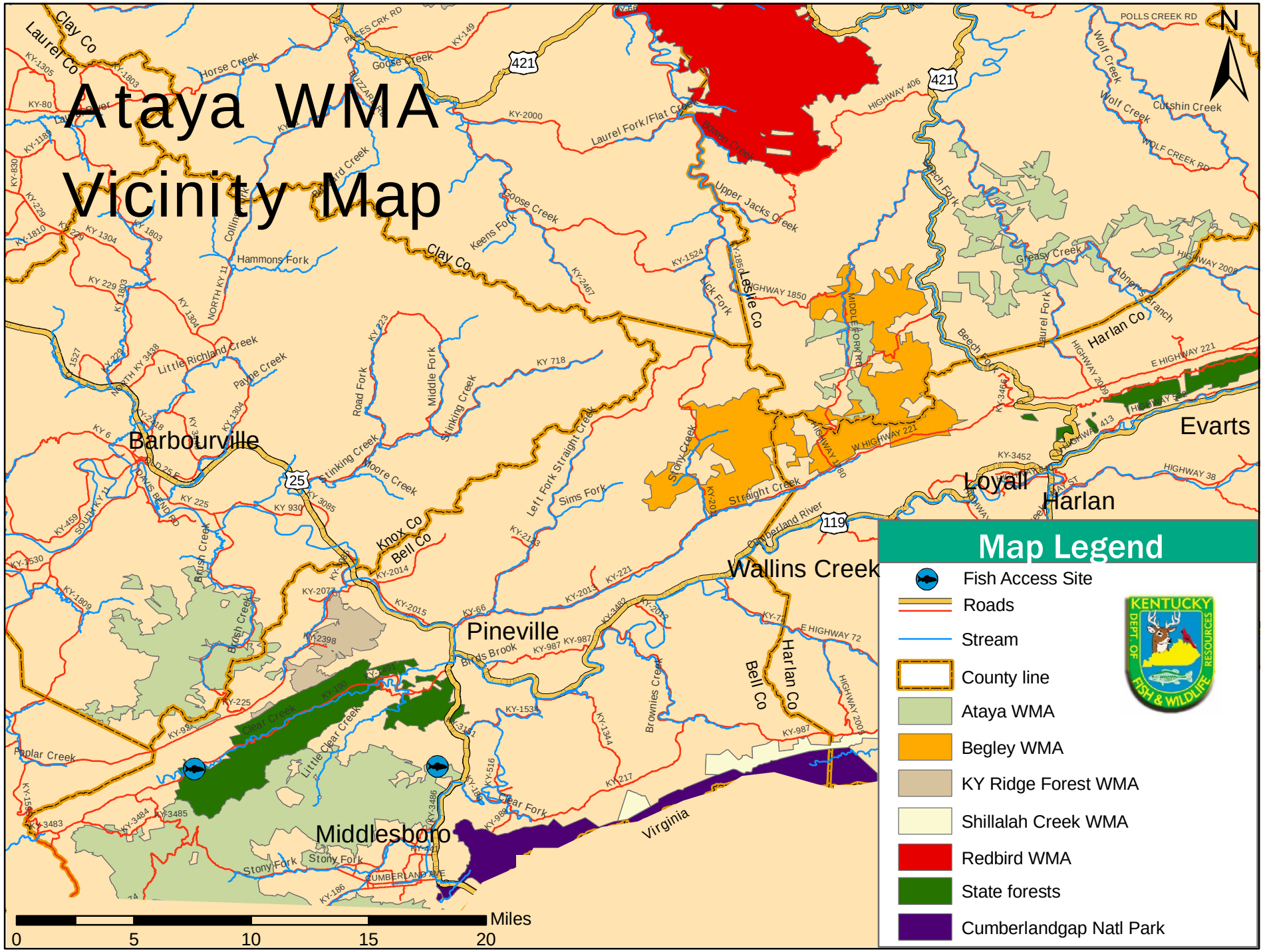

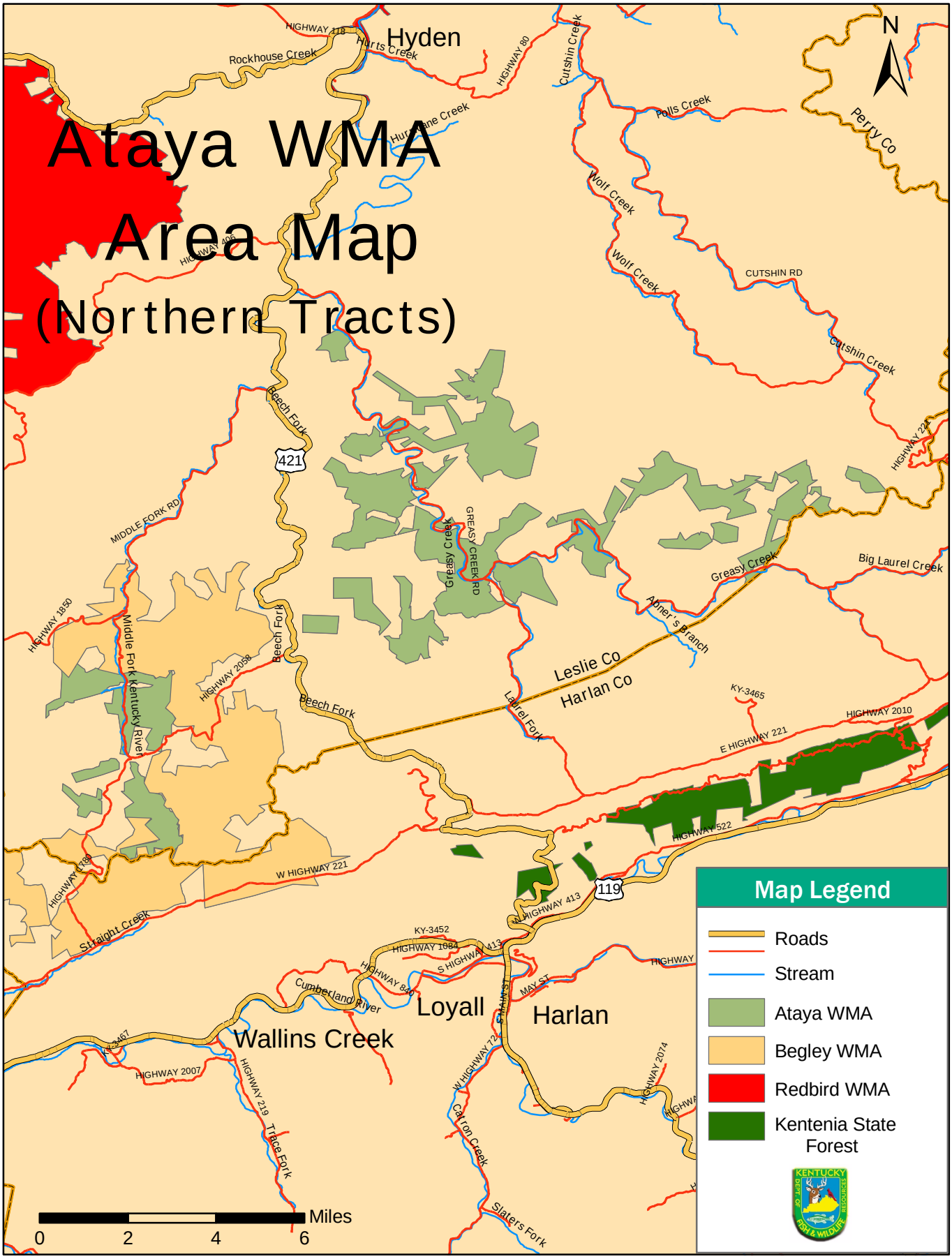
Ataya WMA
Area Map
(Northern Tracts)
N
Hyden
Rockhouse Creek
Hurts Creek
HIGHWAY 118
HIGHWAY 80
Cutshin Creek
Polls Creek
Perry Co
Hurricane Creek
Wolf Creek
CUTSHIN RD
HIGHWAY 406
Beech Fork
421
MIDDLE FORK RD
GREASY CREEK RD
Greasy Creek
Big Laurel Creek
HIGHWAY 224
HIGHWAY 1850
Middle Fork Kentucky River
HIGHWAY 2058
Abner's Branch
Leslie Co
Harlan Co
Laurel Fork
KY-3465
HIGHWAY 2010
E HIGHWAY 221
HIGHWAY 522
HIGHWAY 190
W HIGHWAY 221
Straight Creek
119
N HIGHWAY 413
KY-3452
HIGHWAY 1084
S HIGHWAY 413
HIGHWAY 840
Cumberland River
Loyall
S MAIN ST
MAY ST
Harlan
Wallins Creek
KY-3467
HIGHWAY 2007
HIGHWAY 219
Trace Fork
W HIGHWAY 72
Catron Creek
HIGHWAY 2074
Slaters Fork
Miles
0
2
4
6
Map Legend
Roads
Stream
Ataya WMA
Begley WMA
Redbird WMA
Kentenia State Forest
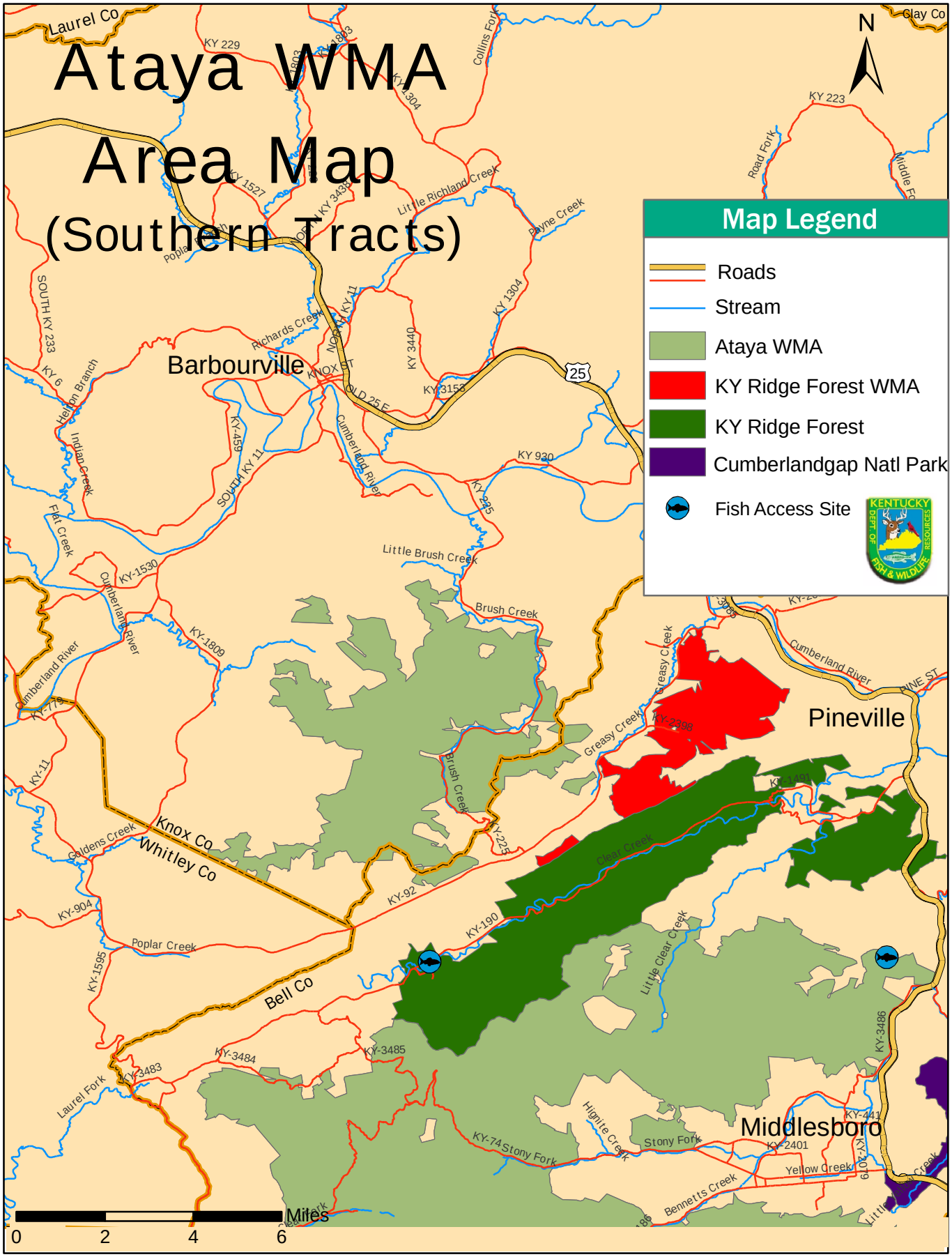
Ataya WMA Area Map (Southern Tracts)