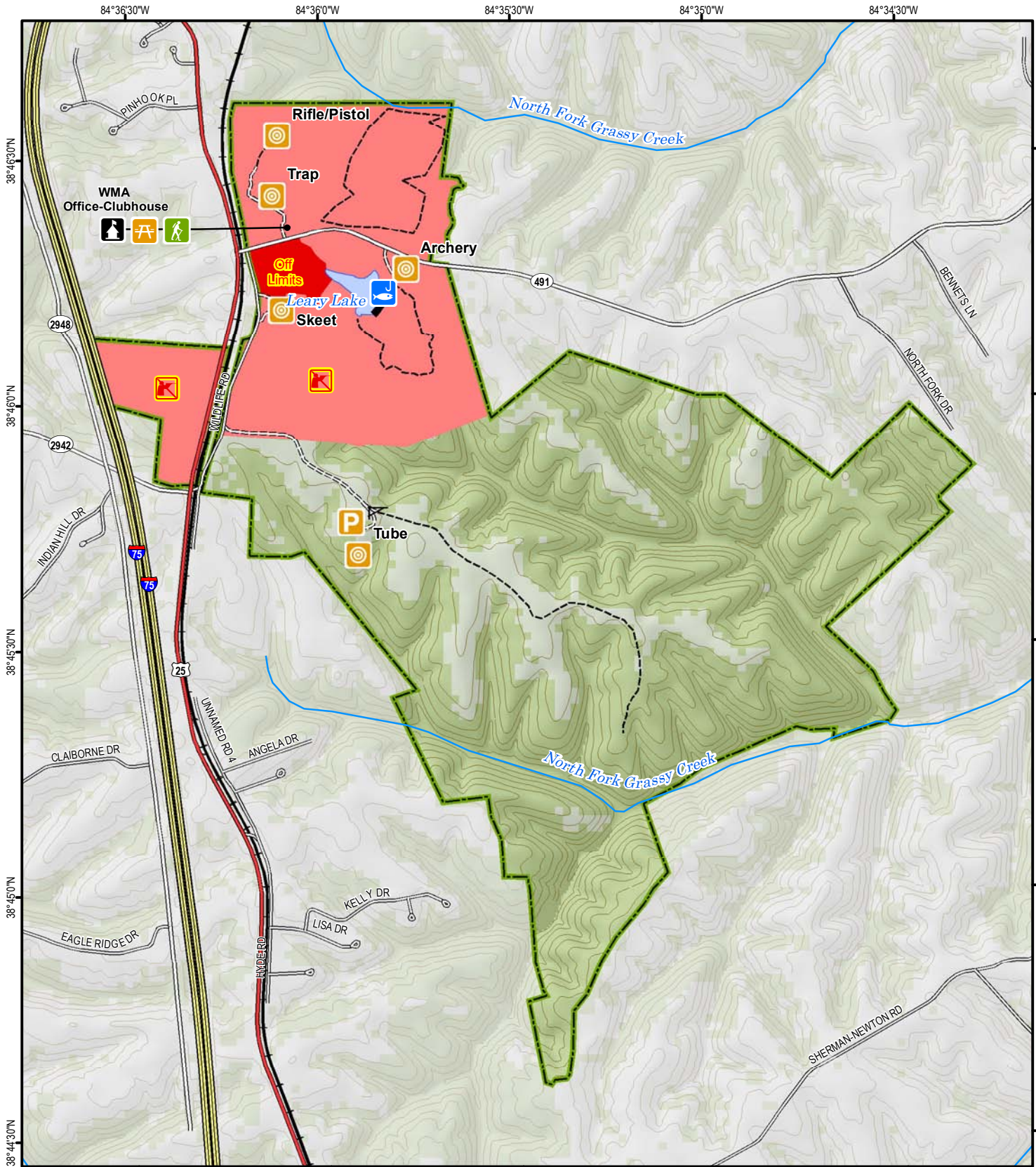
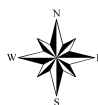


# Curtis Gates Lloyd Wildlife Management Area



A map legend and additional information are provided on PDF pages that accompany this map.

Publication Date: 10/24/2011



0 0.1 0.2 0.3 0.4 0.5 Mile

Map Scale 1:20,000

Contour interval: 20 feet



### Note to Map Users

Map prepared by Kentucky Department of Fish & Wildlife Resources (KDFWR). Although KDFWR strives for accuracy, data used to create this map are from a variety of sources and dates; as such, KDFWR makes no representations regarding the accuracy or fitness for use of the information furnished herein.

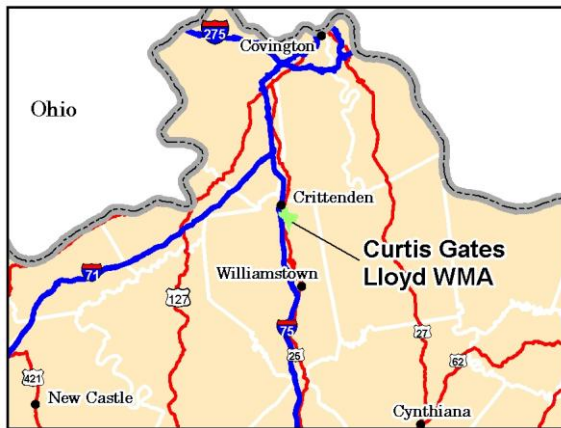
# Curtis Gates Lloyd WMA Information

## Public Hunting Area Location

Curtis Gates  
Lloyd WMA



## Regional Locator



## WMA Overview

**Location & Size:** Grant County, 1,110 acres

**Contact** (859) 428-2262

**Elevation** minimum 720 feet, maximum 943 feet.

**Area Habitat** mostly forest: open land 21%, forest 79%, wetland 0%, open water 0%.

**Directions & Description:** One-half mile southeast of Crittenden; from I-75 take Crittenden exit, follow US 25 south to left turn across railroad tracks to area. Level to rolling terrain with some steep hills, fields, woods. Nature trail through old hardwoods, one of state's oldest forest stands.

Public shooting range (for single projectile firearms only; no shotshells allowed) located off Wildlife Road open Monday-Saturday 9:00 AM-sunset & Sundays noon-sunset. Public Archery range open during daylight hours. Trap, Skeet and Rifle/Pistol Range open to the public only during scheduled times please check online calendar (see <http://fw.ky.gov/app1/calendar.aspx> and select Other) for closures, events, and more info.

Universal access to small fishing lake. Adm. bldg. may be used by clubs. Please call only 8 a.m. to 4:30 p.m. Mon-Fri., Eastern. Fishing lakes, campgrounds nearby. Owned by Kentucky Department of Fish and Wildlife Resources.

For more online information about this public hunting area [click here](#).

## Online Resources

Public Hunting Area users must abide by the Kentucky hunting, trapping, and fishing regulations. It is incumbent on persons using Public Hunting Areas to become familiar with these regulations. Kentucky Department of Fish & Wildlife Resources provides these regulations on our Web site at [fw.ky.gov](http://fw.ky.gov) or by calling 1-800-858-1549. If you are viewing this as a PDF, clicking on the links below will direct your browser to our regulations and maps.

## Guides and Publications

- Hunting and Trapping
- Spring Turkey and Squirrel
- Waterfowl
- Dove, Wood Duck, Teal, Woodcock, Snipe, and Crow
- ADA Accessible Hunting Sites
- A Guide to Wildlife Management Areas in Kentucky
- Fishing and Boating Guide

## Maps and Geographic Information










































- [Game Zone – Seasons Maps](#)
- [Wildlife Management Areas/Public Hunting Areas](#)
- [Other KDFWR Maps](#)
- [A Guide to Public Hunting Areas in Kentucky](#)
- [Google Maps – Statewide Public Hunting Area Locations](#)
- [Google Earth Files for Public Hunting Areas, boating and fishing access locations](#)
- [GPS Files for Public Hunting Areas, boating and fishing access locations](#)
- [Interactive Hunting and Fishing Areas Mapper](#)

# Wildlife Management Area Map Notes & Legend

## NOTE TO MAP USERS:

For most WMA maps the landscape is depicted using a combination of elevation contours, hillshading and a green tint indicating woodland areas that is derived from satellite imagery. On WMAs that are relatively small or have a history of surface mining aerial photography is used.

## WMA Map Legend

	WMA Office		WMA Boundary		Populated Place
	Information Kiosk		Aerial photograph		Kentucky Boundary
	Check station		Other Public Hunting Areas		Interstate Highway
	Mobility-impaired Hunting Blind		Elk Hunting Units		Kentucky Parkway
	Trailhead		Area Off Limits		U.S. Highway
	Horseback Trailhead		No Hunting		State Highway
	Parking Lot		Seasonally Restricted Access *		Local Road
	Picnic Area		Mobility Impaired Hunting Area		Forest Service Road
	Restrooms		Primitive Hunting Only		Active Railroad
	Wildlife Viewing Site		Foot Traffic Only		Abandoned Railroad
	Interpretive Site		Open Water		Federal Recreation Trail
	Retriever Training Site		Wetland		State Park Trail
	Gate		Woodland		WMA Road
	Campground				WMA Foot Trail
	Cemetery				WMA Horse Trail
	Corps of Engineers Office				Gas Pipeline
	Waterfowl Blind				Powerline
	Shooting Range				Rivers and Streams
	Established Bank Access				Dam
	Fishing Pier				Trout Waters
	Carrydown Launch				Elevation Contour
	Small Boat Ramp				
	Large Boat Ramp				
	State Park Office				