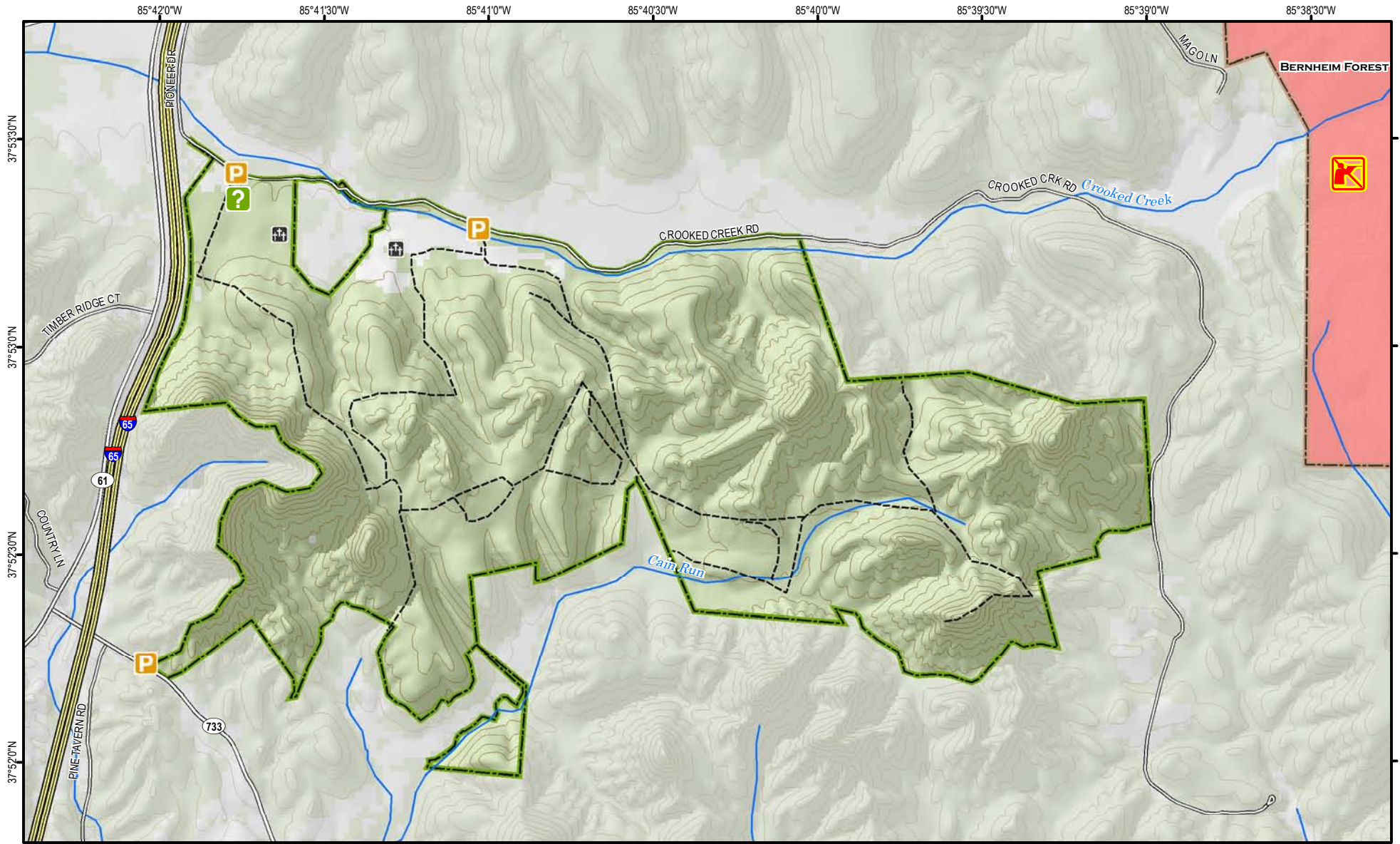




Knobs State Forest and Wildlife Management Area



A map legend and additional information are provided on PDF pages that accompany this map.

Publication Date: 6/15/2011



0 0.25 0.5 0.75 1 Mile

Scale 1:24,000

Contour interval: 40 feet



Note to Map Users

Map prepared by Kentucky Department of Fish & Wildlife Resources (KDFWR). Although KDFWR strives for accuracy, data used to create this map are from a variety of sources and dates; as such, KDFWR makes no representations regarding the accuracy or fitness for use of the information furnished herein.

Knobs State Forest and WMA Information

Public Hunting Area Location



Regional Locator



WMA Overview

Location & Size: Bullitt County, 1,537 acres

Contact (502) 477-9024

Elevation minimum 467 feet, maximum 941 feet.

Area Habitat mostly forest: open land 3%, forest 96%, wetland 1%, open water 0%.

Directions & Description: Located 28 miles south of Louisville near Bernheim Arboretum and Research Forest and the Camp Crooked Creek Boy Scout Camp. It is east of I-65 and south of Clermont, and

may be accessed from the west via Pioneer Drive and Crooked Creek Road east of state route 61 and via KY733 from the south. Boundaries are marked with State Forest and WMA markers as well as red blazing on trees.

There are currently 3 small parking areas, two of which are on the right (south) side of Crooked Creek Road; the first is near the entrance and the second is further down and across the creek (there may be running water present, so use caution if attempting to cross). The third parking area is at KY733. An information kiosk (board) is at the first parking area. There is a turnaround at the end of Crooked Creek Road.

The best hunting opportunities are deer (limited to archery/crossbow), turkey, and squirrel due to the extensive (about 1500 acres) oak-hickory woodland. There are some fields on the area (about 45 acres) along Crooked Creek Road so rabbit or quail hunting may be fruitful. The area is currently open under statewide regulations applicable to Bullitt Co. Trapping is by permit only (call 502-477-9024 to apply).

Do not park in the road or on roadsides; **park in one of the three designated areas only.**

There are no ponds or lakes on the Knobs State Forest & WMA so fishing opportunities are restricted to Crooked Creek, which is intermittent (it dries up periodically). Thus fishing is not recommended. Owned by Kentucky Division of Forestry and Kentucky Department of Fish and Wildlife portions purchased with funds from the Heritage Lands Conservation Fund.

For more online information about this public hunting area [click here](#).

Online Resources

Public Hunting Area users must abide by the Kentucky hunting, trapping, and fishing regulations. It is incumbent on persons using Public Hunting Areas to become familiar with these regulations. Kentucky Department of Fish & Wildlife Resources provides these regulations on our Web site at fw.ky.gov or by calling 1-800-858-1549. If you are viewing this as a PDF, clicking on the links below will direct your browser to our regulations and maps.

Guides and Publications

- Spring Turkey and Squirrel Guide
- Waterfowl Guide
- Fishing and Boating Guide
- Hunting Guide for Dove, Wood Duck, Teal, Woodcock, Snipe, and Crow
- Kentucky Hunting and Trapping Guide
- ADA Accessible Hunting Sites
- A Guide to Wildlife Management Areas in Kentucky

Maps and Geographic Information










































- [Game Zone – Seasons Maps](#)
- [Wildlife Management Areas/Public Hunting Areas](#)
- [Other KDFWR Maps](#)
- [A Guide to Public Hunting Areas in Kentucky](#)
- [Google Maps – Statewide Public Hunting Area Locations](#)
- [Google Earth Files for Public Hunting Areas, boating and fishing access locations](#)
- [GPS Files for Public Hunting Areas, boating and fishing access locations](#)
- [Interactive Hunting and Fishing Areas Mapper](#)

Wildlife Management Area Map Notes & Legend

NOTE TO MAP USERS:

For most WMA maps the landscape is depicted using a combination of elevation contours, hillshading and a green tint indicating woodland areas that is derived from satellite imagery. On WMAs that are relatively small or have a history of surface mining aerial photography is used.

WMA Map Legend

	WMA Office		WMA Boundary		Populated Place
	Information Kiosk		Aerial photograph		Kentucky Boundary
	Check station		Other Public Hunting Areas		Interstate Highway
	Mobility-impaired Hunting Blind		Elk Hunting Units		Kentucky Parkway
	Trailhead		Area Off Limits		U.S. Highway
	Horseback Trailhead		No Hunting		State Highway
	Parking Lot		Seasonally Restricted Access *		Local Road
	Picnic Area		Mobility Impaired Hunting Area		Forest Service Road
	Restrooms		Primitive Hunting Only		Active Railroad
	Wildlife Viewing Site		Foot Traffic Only		Abandoned Railroad
	Interpretive Site		Open Water		Federal Recreation Trail
	Retriever Training Site		Wetland		State Park Trail
	Gate		Woodland		WMA Road
	Campground				WMA Foot Trail
	Cemetery				WMA Horse Trail
	Corps of Engineers Office				Gas Pipeline
	Waterfowl Blind				Powerline
	Shooting Range				Rivers and Streams
	Established Bank Access				Dam
	Fishing Pier				Trout Waters
	Carrydown Launch				Elevation Contour
	Small Boat Ramp				
	Large Boat Ramp				
	State Park Office				