

A map legend and additional information are provided on PDF pages that accompany this map.

Publication Date: 10/03/2011



0 0.25 0.5 0.75 1 Mile



Scale 1:60,000

Contour interval: 20 feet

Note to Map Users

Map prepared by Kentucky Department of Fish & Wildlife Resources (KDFWR). Although KDFWR strives for accuracy, data used to create this map are from a variety of sources and dates; as such, KDFWR makes no representations regarding the accuracy or fitness for use of the information furnished herein.



Livingston County WMA and State Natural Area Information

Public Hunting Area Location

Livingston County WMA and State Natural Area



Regional Locator



WMA Overview

Location & Size: Livingston County, 1,898 acres

Contact (270) 753-6913

Elevation minimum 300 feet, maximum 667 feet.

Area Habitat mostly forest: open land 3%, forest 83%, wetland 14%, open water 0%.

Directions & Description: Consists of three tracts, the Bissell Bluff SNA (562 acres), Newman's Bluff SNA (461 acres), and Reynolds 873 (acres).

* To reach the Bissell Bluff State Natural Area, from Smithland travel about 5 miles north on Hwy. 60 to Three Rivers Rock Road. Go south on Three Rivers Rock Rd. to the intersection with Bizzell Bluff Rd. Turn left on Bizzell Bluff Rd by the quarry entrance. After 2.3 miles turn right on Tomehawk Road and proceed just 0.2 miles to area entrance. The Bissell Bluff tract protects a mature forest and bottomland forest along the Cumberland River. This area floods annually when the Cumberland River overflows in the spring. Terrain could be considered very rugged.

* To reach Newman's Bluff, from Smithland, go east of US 60 about 3 miles and turn left on SR 137. Go about 11 miles and turn right into Mt. Pigsah Church Road (1436). Follow about 4.5 miles, and watch for an entrance sign. Turn right on Old Good Home Cemetery road and proceed down the steep hill around Old Good Hope Cemetery for about ¼ mile. The Newman's Bluff tract protects habitat along the forested slope of Newman's Bluff and creek. High limestone bluffs overlook a deep heavily forested valley. This tract has a stream-fed lake near the parking area. A small waterfall is below the lake.

* Access to Reynolds tract from Joiner Road, about ½ mile on Mt. Pigsah Church Road beyond Old Good Home Cemetery road. Access is also available from Hughes Road, off 133.

Good to moderate populations of squirrel, deer, turkey and songbirds exist on the area. The area is open under statewide regulations for small game. Additional restrictions apply to turkey and deer hunting. See the Fall Hunting and Trapping Guide for specific information concerning hunting seasons. Management of these tracts is shared between the Livingston County Fiscal Court, the Kentucky Department of Fish and Wildlife Resources and the Kentucky State Nature Preserves Commission, portions purchased with funds from the Heritage Lands Conservation Fund.

For more online information about this public hunting area [click here](#).

Online Resources

Public Hunting Area users must abide by the Kentucky hunting, trapping, and fishing regulations. It is incumbent on persons using Public Hunting Areas to become familiar with these regulations. Kentucky Department of Fish & Wildlife Resources provides these regulations on our Web site at fw.ky.gov or by calling 1-800-858-1549. If you are viewing this as a PDF, clicking on the links below will direct your browser to our regulations and maps.

Guides and Publications

- Spring Turkey and Squirrel Guide
- Waterfowl Guide
- Fishing and Boating Guide
- Hunting Guide for Dove, Wood Duck, Teal, Woodcock, Snipe, and Crow
- Kentucky Hunting and Trapping Guide
- ADA Accessible Hunting Sites
- A Guide to Wildlife Management Areas in Kentucky

Maps and Geographic Information
















- [Game Zone – Seasons Maps](#)
- [Wildlife Management Areas/Public Hunting Areas](#)
- [Other KDFWR Maps](#)
- [A Guide to Public Hunting Areas in Kentucky](#)
- [Google Maps – Statewide Public Hunting Area Locations](#)
- [Google Earth Files for Public Hunting Areas, boating and fishing access locations](#)
- [GPS Files for Public Hunting Areas, boating and fishing access locations](#)
- [Interactive Hunting and Fishing Areas Mapper](#)

Wildlife Management Area Map Notes & Legend

NOTE TO MAP USERS:

For most WMA maps the landscape is depicted using a combination of elevation contours, hillshading and a green tint indicating woodland areas that is derived from satellite imagery. On WMAs that are relatively small or have a history of surface mining aerial photography is used.

WMA Map Legend

	WMA Office		WMA Boundary		Populated Place
	Information Kiosk		Aerial photograph		Kentucky Boundary
	Check station		Other Public Hunting Areas		Interstate Highway
	Mobility-impaired Hunting Blind		Elk Hunting Units		Kentucky Parkway
	Trailhead		Area Off Limits		U.S. Highway
	Horseback Trailhead		No Hunting		State Highway
	Parking Lot		Seasonally Restricted Access *		Local Road
	Picnic Area		Mobility Impaired Hunting Area		Forest Service Road
	Restrooms		Primitive Hunting Only		Active Railroad
	Wildlife Viewing Site		Foot Traffic Only		Abandoned Railroad
	Interpretive Site		Open Water		Federal Recreation Trail
	Retriever Training Site		Wetland		State Park Trail
	Gate		Woodland		WMA Road
	Campground				WMA Foot Trail
	Cemetery				WMA Horse Trail
	Corps of Engineers Office				Gas Pipeline
	Waterfowl Blind				Powerline
	Shooting Range				Rivers and Streams
	Established Bank Access				Dam
	Fishing Pier				Trout Waters
	Carrydown Launch				Elevation Contour
	Small Boat Ramp				
	Large Boat Ramp				
	State Park Office				