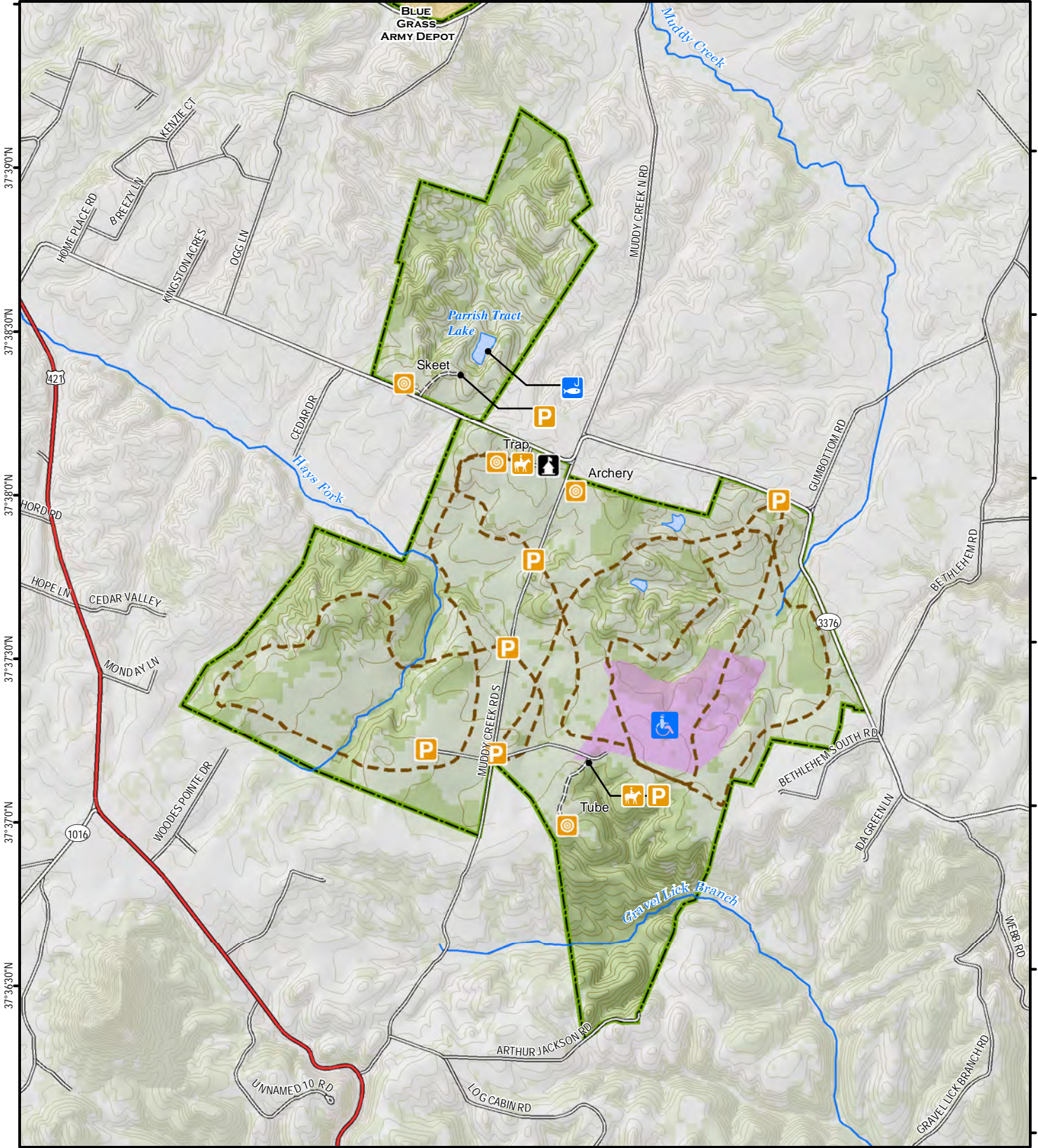


Miller Welch - Central Kentucky Wildlife Management Area

84°14'0"W 84°13'30"W 84°13'0"W 84°12'30"W 84°12'0"W 84°11'30"W 84°11'0"W 84°10'30"W



A map legend and additional information are provided on PDF pages that accompany this map.

Publication Date: 1/11/2012



0 0.25 0.5 0.75 1 Mile

Scale 1:30,000

Contour interval: 10 feet



Note to Map Users

Map prepared by Kentucky Department of Fish & Wildlife Resources (KDFWR). Although KDFWR strives for accuracy, data used to create this map are from a variety of sources and dates; as such, KDFWR makes no representations regarding the accuracy or fitness for use of the information furnished herein.

Miller Welch – Central Kentucky WMA Information

Public Hunting Area Location



Regional Locator



WMA Overview

Location & Size: Madison County, 1,847 acres

Contact (859) 986-4130

Elevation minimum 868 feet, maximum 1095 feet.

Area Habitat mostly open land: open land 59%, forest 40%, wetland 0%, open water 0%.

Directions & Description: Nine miles southeast of Richmond, from US 421 take Dreyfus Road east (Highway 3376, also called Bearwallow Road) at Kingston and proceed about 2 miles east. The WMA

office is on the right, just before Muddy Creek Road (Paved road through center of area).

Rolling to flat terrain with fields, wooded areas. Oak-hickory timber stands, cedar thickets. Fishing in area ponds for largemouth bass, bluegill, channel catfish. Area used most for field trials, bird dog training, hiking, birding, trap and skeet shooting. Limited hunting for deer (archery only), wild turkey, squirrel, and dove; consult current Hunting Guide.

Shooting range (for single projectile firearms only; no shotshells allowed) open Monday-Saturday 9:00 AM-sunset & Sundays noon-sunset. Check online calendar (see <http://fw.ky.gov/app1/calendar.aspx> and select Other) for closures or events. Trap and skeet shooting facilities are operated by local clubs and open to the public seasonally for nominal fees. Contact WMA office for current schedule and pricing. Archery ranges (10-60 yard static range and 30-station woodland course) open daily 9:00 AM-sunset.

Mobility impaired access to permit holders in designated area. Adm. bldg. available for conservation club groups. Berea, Fort Boonesborough State Park and Daniel Boone National Forest are nearby. Owned by Kentucky Department of Fish and Wildlife Resources.

For more online information about this public hunting area [click here](#).

Online Resources

Public Hunting Area users must abide by the Kentucky hunting, trapping, and fishing regulations. It is incumbent on persons using Public Hunting Areas to become familiar with these regulations. Kentucky Department of Fish & Wildlife Resources provides these regulations on our Web site at fw.ky.gov or by calling 1-800-858-1549. If you are viewing this as a PDF, clicking on the links below will direct your browser to our regulations and maps.

Guides and Publications

- Spring Turkey and Squirrel Guide
- Waterfowl Guide
- Fishing and Boating Guide
- Hunting Guide for Dove, Wood Duck, Teal, Woodcock, Snipe, and Crow
- Kentucky Hunting and Trapping Guide
- ADA Accessible Hunting Sites
- A Guide to Wildlife Management Areas in Kentucky

Maps and Geographic Information














































- [Game Zone – Seasons Maps](#)
- [Wildlife Management Areas/Public Hunting Areas](#)
- [Other KDFWR Maps](#)
- [A Guide to Public Hunting Areas in Kentucky](#)
- [Google Maps – Statewide Public Hunting Area Locations](#)
- [Google Earth Files for Public Hunting Areas, boating and fishing access locations](#)
- [GPS Files for Public Hunting Areas, boating and fishing access locations](#)
- [Interactive Hunting and Fishing Areas Mapper](#)

Wildlife Management Area Map Notes & Legend

NOTE TO MAP USERS:

For most WMA maps the landscape is depicted using a combination of elevation contours, hillshading and a green tint indicating woodland areas that is derived from satellite imagery. On WMAs that are relatively small or have a history of surface mining aerial photography is used.

WMA Map Legend

	WMA Office		WMA Boundary		Populated Place
	Information Kiosk		Aerial photograph		Kentucky Boundary
	Check station		Other Public Hunting Areas		Interstate Highway
	Mobility-impaired Hunting Blind		Elk Hunting Units		Kentucky Parkway
	Trailhead		Area Off Limits		U.S. Highway
	Horseback Trailhead		No Hunting		State Highway
	Parking Lot		Seasonally Restricted Access *		Local Road
	Picnic Area		Mobility Impaired Hunting Area		Forest Service Road
	Restrooms		Primitive Hunting Only		Active Railroad
	Wildlife Viewing Site		Foot Traffic Only		Abandoned Railroad
	Interpretive Site		Open Water		Federal Recreation Trail
	Retriever Training Site		Wetland		State Park Trail
	Gate		Woodland		WMA Road
	Campground				WMA Foot Trail
	Cemetery				WMA Horse Trail
	Corps of Engineers Office				Gas Pipeline
	Waterfowl Blind				Powerline
	Shooting Range				Rivers and Streams
	Established Bank Access				Dam
	Fishing Pier				Trout Waters
	Carrydown Launch				Elevation Contour
	Small Boat Ramp				
	Large Boat Ramp				
	State Park Office				