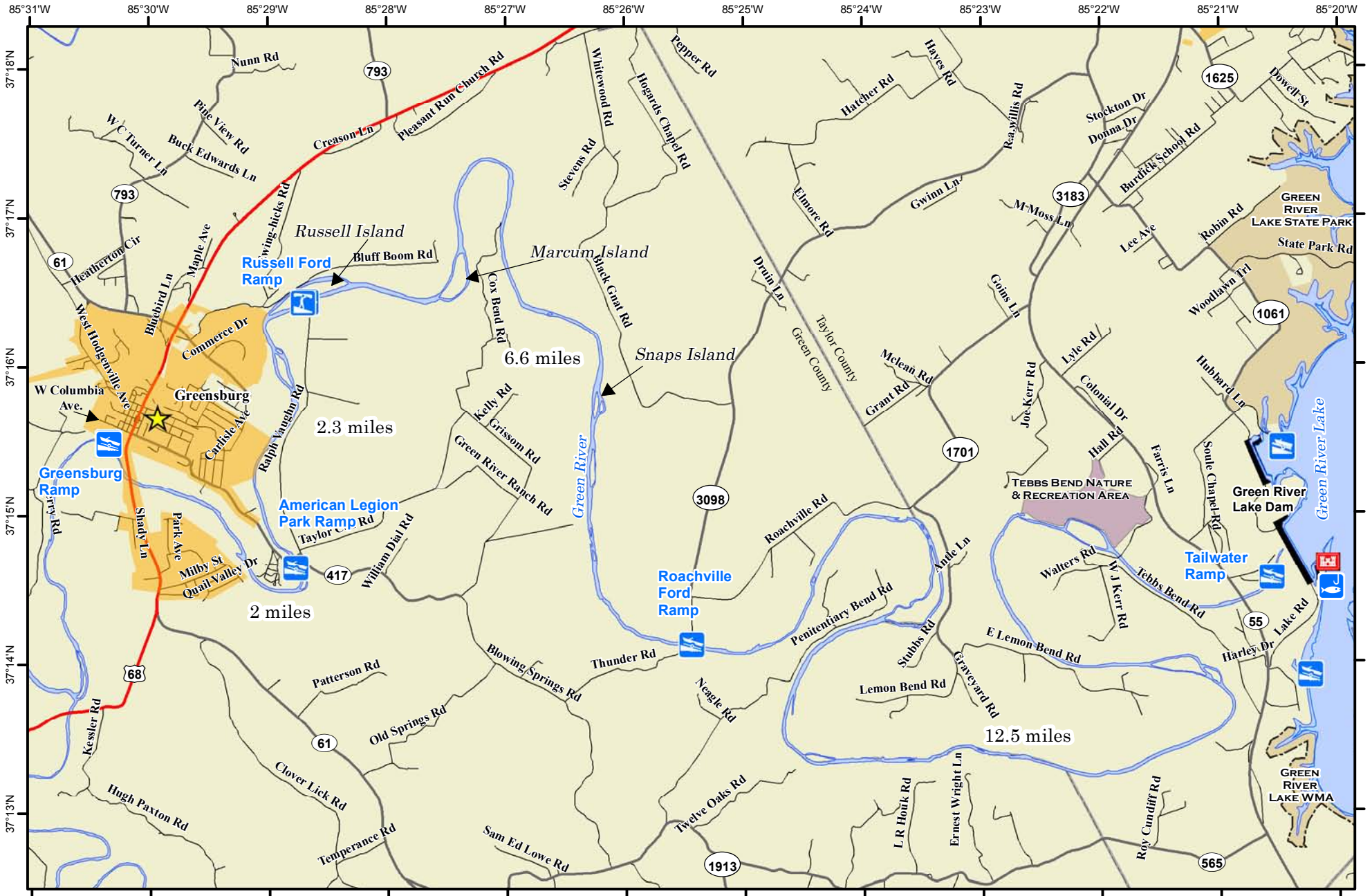
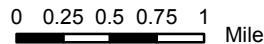
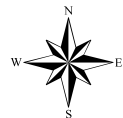


Blue Water Trail: Upper Green River



| Legend | | Ramp to Ramp Distances | |
|--------|---------------------------------|--|--|
| | Small Boat ramp | Greenburg - American Legion = 2.0 m | |
| | Established bank fishing access | American Legion - Russell Ford = 2.3 m | |
| | | Russell Ford - Roachville = 6.6 m | |
| | | Roachville - Tailwater = 12.5 m | |



Map prepared by Kentucky Department of Fish & Wildlife Resources
 Publication Date: July 1st, 2011



NOTICE TO BOATERS:

Public access to the Green River is at the following locations: Greensburg Ramp, American Legion Park Ramp, Russell Ford Ramp, Roachville Ford Ramp, and Tailwater Ramp.