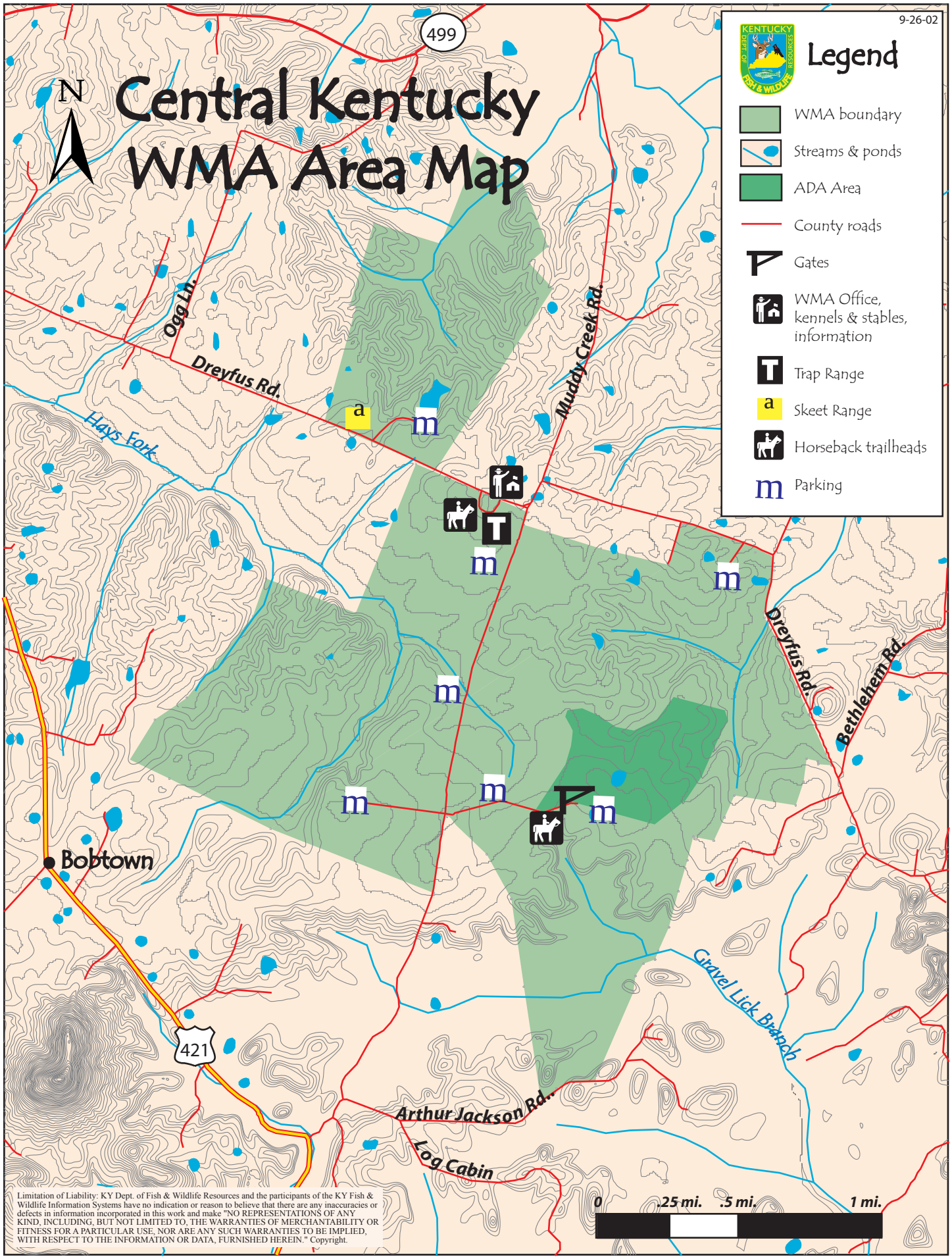

Limitation of Liability: KY Dept. of Fish & Wildlife Resources and the participants of the KY Fish & Wildlife Information Systems have no indication or reason to believe that there are any inaccuracies or defects in information incorporated in this work and make "NO REPRESENTATIONS OF ANY KIND, INCLUDING, BUT NOT LIMITED TO, THE WARRANTIES OF MERCHANTABILITY OR FITNESS FOR A PARTICULAR USE, NOR ARE ANY SUCH WARRANTIES TO BE IMPLIED, WITH RESPECT TO THE INFORMATION OR DATA, FURNISHED HEREIN." Copyright.

Central KY WMA General Information

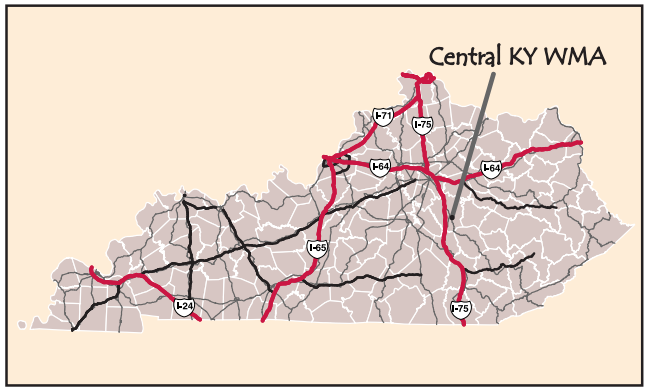

Directions:

From Richmond - Go south on US Highway 421 approximately 6.4 miles to Dreyfus Road, a.k.a. KY Highway 3376. Go east on Dreyfus Road approximately 1.9 miles to the wildlife management area on the right.

From Berea - Go north on US Highway 25 to KY Highway 1016, then take US 421 to Dreyfus Road, a.k.a. KY Highway 3376. Go east on Dreyfus Road approximately 1.9 miles to the wildlife management area on the right.

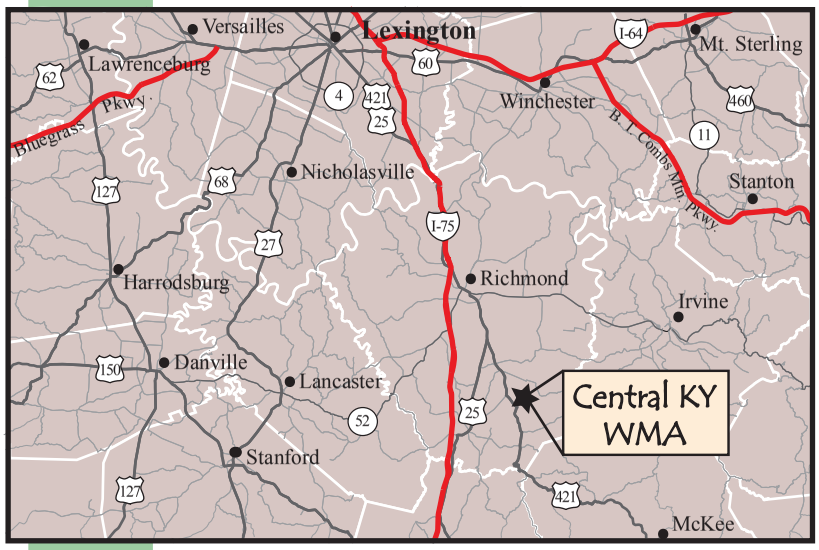

Central KY Information:

Central Kentucky Wildlife Management Area is located in southeastern Madison County approximately 8 miles southeast of Richmond and is owned by the Kentucky Department of Fish and Wildlife Resources. It consists of a total of 1,847 acres containing open uplands and scattered timber stands 10-20 acres in size. The area can be accessed readily from Dreyfus Road.

Central Kentucky WMA has many uses. Hunting, fishing, wildlife viewing, and photography are just a few of the many activities that can be accommodated on the area. Good populations of quail, rabbit, dove, deer, turkey, and squirrel use the area. The area is heavily used for field trials and rabbits and quail are not hunted on the WMA. Other **special hunting regulations** exist and are printed annually in the Kentucky Hunting and Trapping Guide. Trap and skeet shooting are also available on the area.

WMA Management Objectives:

The management objectives on Central KY WMA are:

1) to provide a location for hosting competitive field trials and training dogs for field trials;
2) to manage wildlife areas toward the creation, enhancement, and sustainability of permanent wildlife habitats and populations;
3) to manage areas for the preservation and enhancement of public outdoor recreational opportunities;
4) restore wildlife species to their natural habitats;
5) to provide opportunities for fish and wildlife education and demonstrations of sound wildlife management practices.

General Guidelines:

All specific information on area use for hunting, fishing, and other activities can be found in one of the many guides published by the Kentucky Department of Fish and Wildlife Resources or by calling 1-800-858-1549.

1. Vehicles must remain on maintained roads.
2. Parking is limited to areas provided near gates and graveled areas.
3. Do not block gates or access roads.
4. Access beyond gates is by foot travel only.
5. No ATV's, camping, open fires, or horseback riding is permitted on WMAs. Except ATVs are allowed on designated ADA areas with proper permits and horseback riding is allowed on designated horseback riding trails as marked on the map. Not all WMAs have ADA areas or horseback riding trails.
6. Access to the WMA across private land is by landowner permission only.
7. Please respect private property. Area boundaries are marked by signs and yellow paint.
8. Hunters shall not discharge a firearm within 100 yards of a boat ramp, a residence, or occupied building. This applies whether or not the building is on the WMA.
9. Please refer to the current Kentucky Hunting and Trapping and Sport Fishing and Boating Guides for hunting, fishing and boating information.

Telephone Numbers:

WMA Manager:
859-986-4130
KDFWR Information line:
1-800-858-1549
Telecheck:
1-800-CHK-GAME (1-800-245-4263)
Licenses/Quota hunt applications:
1-877-598-2401
To Report Wildlife Violations Only:
1-800-25A-LERT (1-800-252-5378)

Website: *fw.ky.gov* **KDFWR mailing address:** KY Department of Fish & Wildlife Resources, #1 Game Farm Rd., Frankfort, KY 40601