












FILO Service Areas

- | | | | |
|---|--|---|-----------------------------|
|  | Northern Kentucky |  | Lower Licking River Area |
|  | Big Sandy River Area |  | Salt River Area |
|  | Green River and Tradewater River Areas |  | Upper Cumberland River Area |
|  | Jackson Purchase Area |  | Upper Kentucky River Area |
|  | Lower Cumberland River Area |  | Upper Licking River Area |
|  | Lower Kentucky River Area | | |

