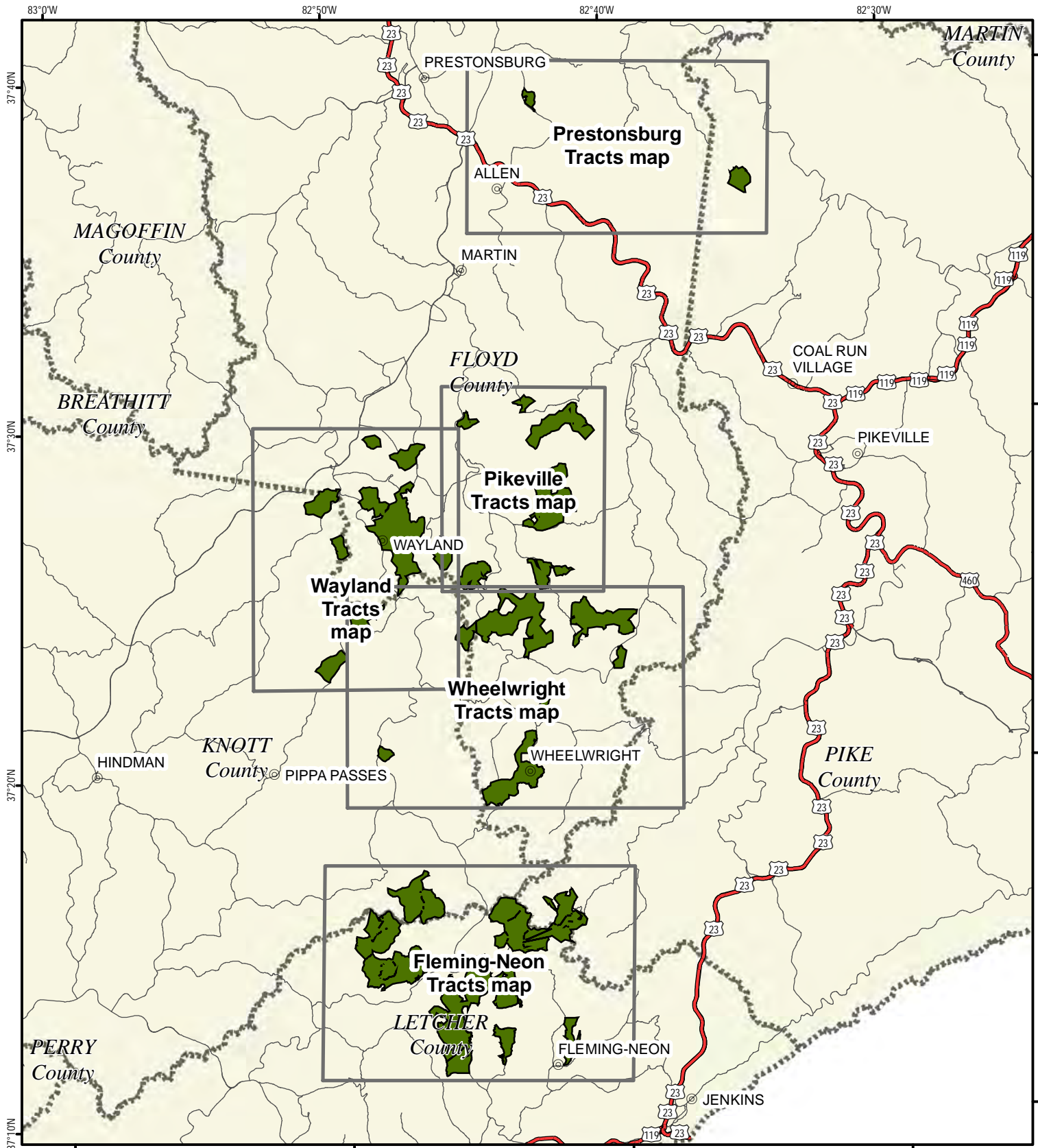





# Elk Horn Coal Hunting Access Area Index Map



A map legend and additional information are provided on PDF pages that accompany this map.



Publication Date: 9/13/2018



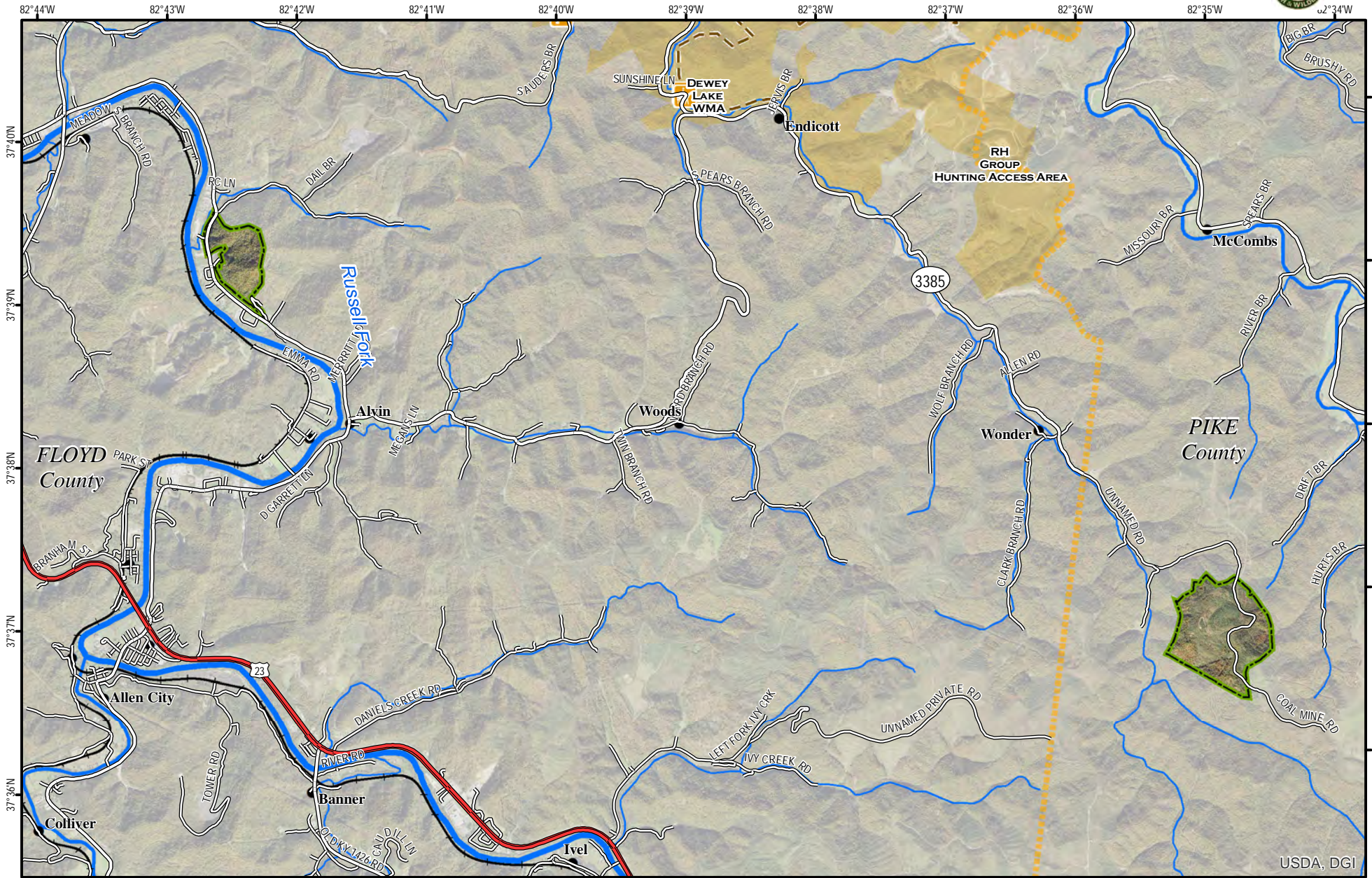
Scale 1:275,000

**Note to Map Users**  
Map prepared by Kentucky Department of Fish & Wildlife Resources (KDFWR). Although KDFWR strives for accuracy, data used to create this map are from a variety of sources and dates; as such, KDFWR makes no representations regarding the accuracy or fitness for use of the information furnished herein.



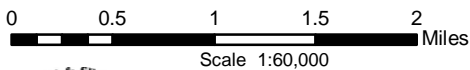
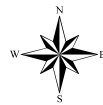


# Elk Horn Coal Hunting Access Area - Prestonsburg Tracts



A map legend and additional information are provided on PDF pages that accompany this map.

Publication Date: 4/6/2020  
 Imagery from Farm Service Agency 2018



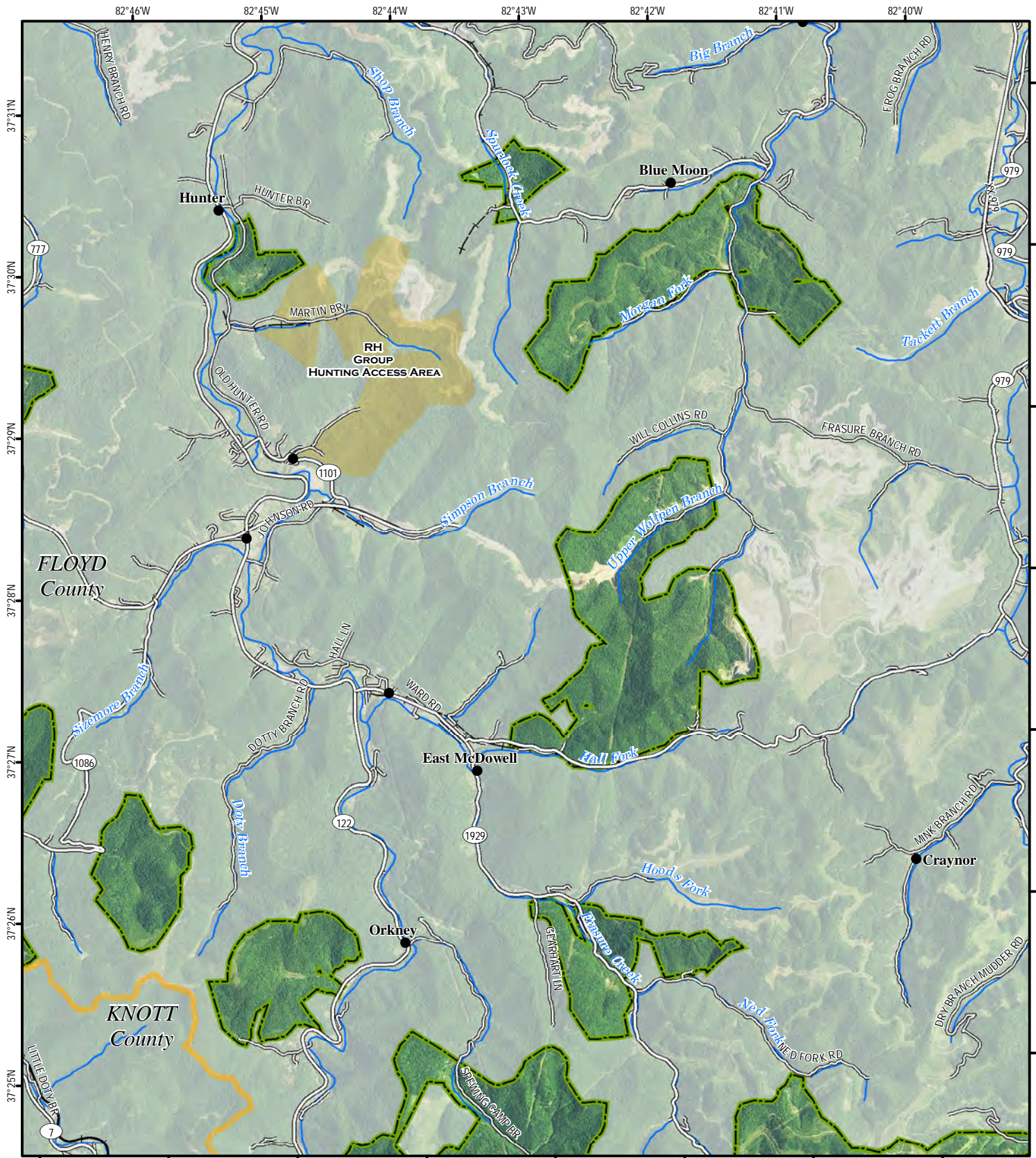
### Note to Map Users

Map prepared by Kentucky Department of Fish & Wildlife Resources (KDFWR). Although KDFWR strives for accuracy, data used to create this map are from a variety of sources and dates; as such, KDFWR makes no representations regarding the accuracy or fitness for use of the information furnished herein.

USDA, DGI

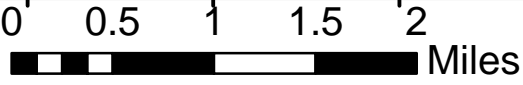
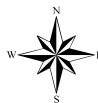


# Elk Horn Coal Hunting Access Area - Pikeville Tracts



A map legend and additional information are provided on PDF pages that accompany this map.

Publication Date: 9/13/2018  
Imagery from Farm Service Agency 2016



Scale 1:60,000

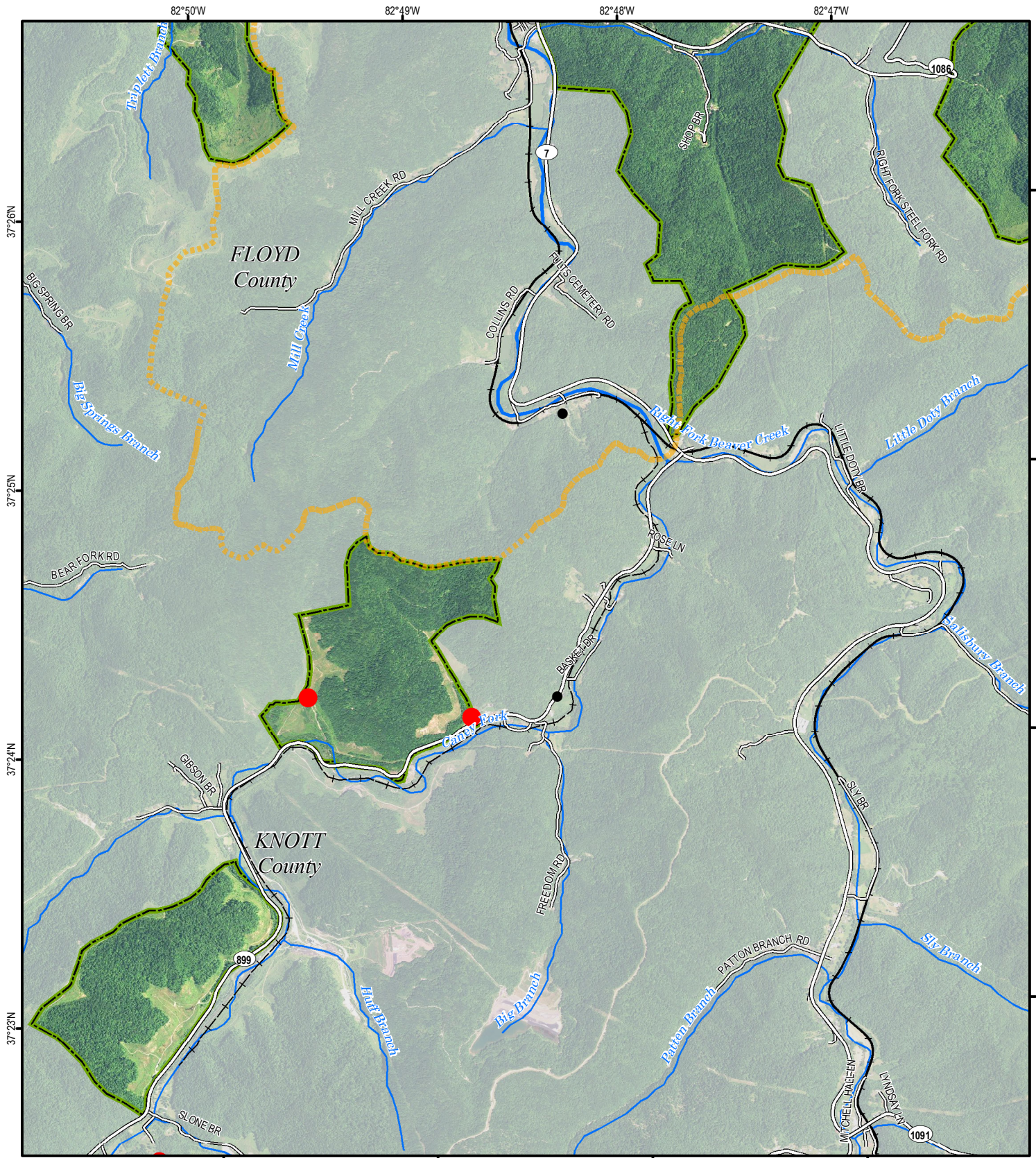
### Note to Map Users

Map prepared by Kentucky Department of Fish & Wildlife Resources (KDFWR). Although KDFWR strives for accuracy, data used to create this map are from a variety of sources and dates; as such, KDFWR makes no representations regarding the accuracy or fitness for use of the information furnished herein.



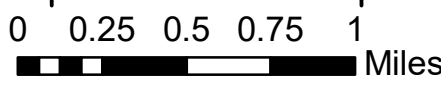
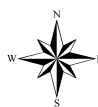


# Elk Horn Coal Hunting Access Area - Wayland Tracts



A map legend and additional information are provided on PDF pages that accompany this map.

Publication Date: 9/13/2023  
 Imagery from Farm Service Agency 2016



Scale 1:36,062

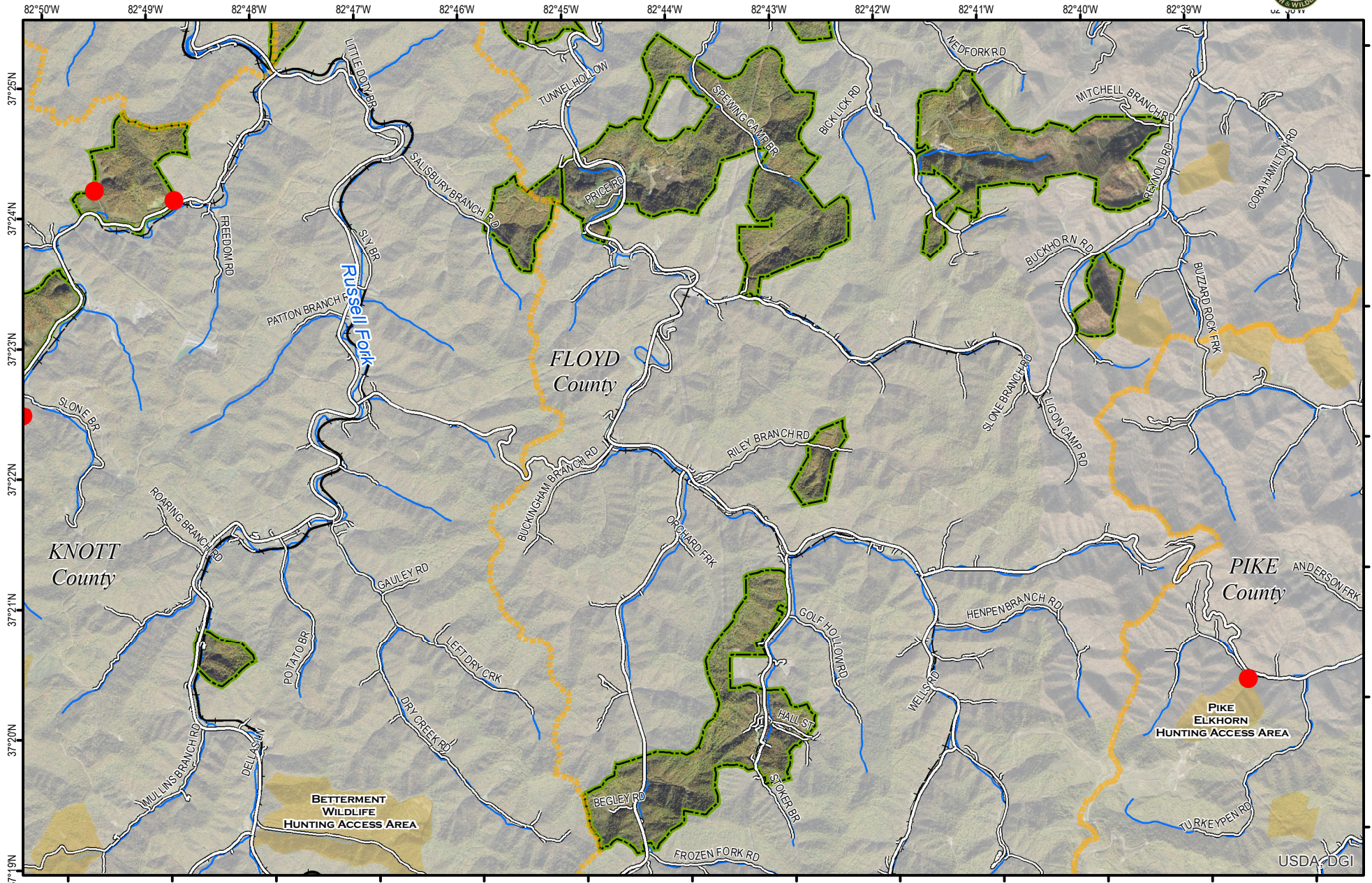


### Note to Map Users

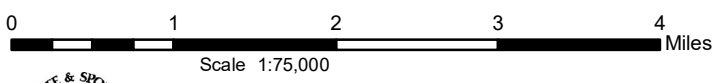
Map prepared by Kentucky Department of Fish & Wildlife Resources (KDFWR). Although KDFWR strives for accuracy, data used to create this map are from a variety of sources and dates; as such, KDFWR makes no representations regarding the accuracy or fitness for use of the information furnished herein.



# Elk Horn Coal Hunting Access Area - Wheelwright Tracts



A map legend and additional information are provided on PDF pages that accompany this map.  
 Publication Date: 9/6/2023  
 Imagery from Farm Service Agency 2018



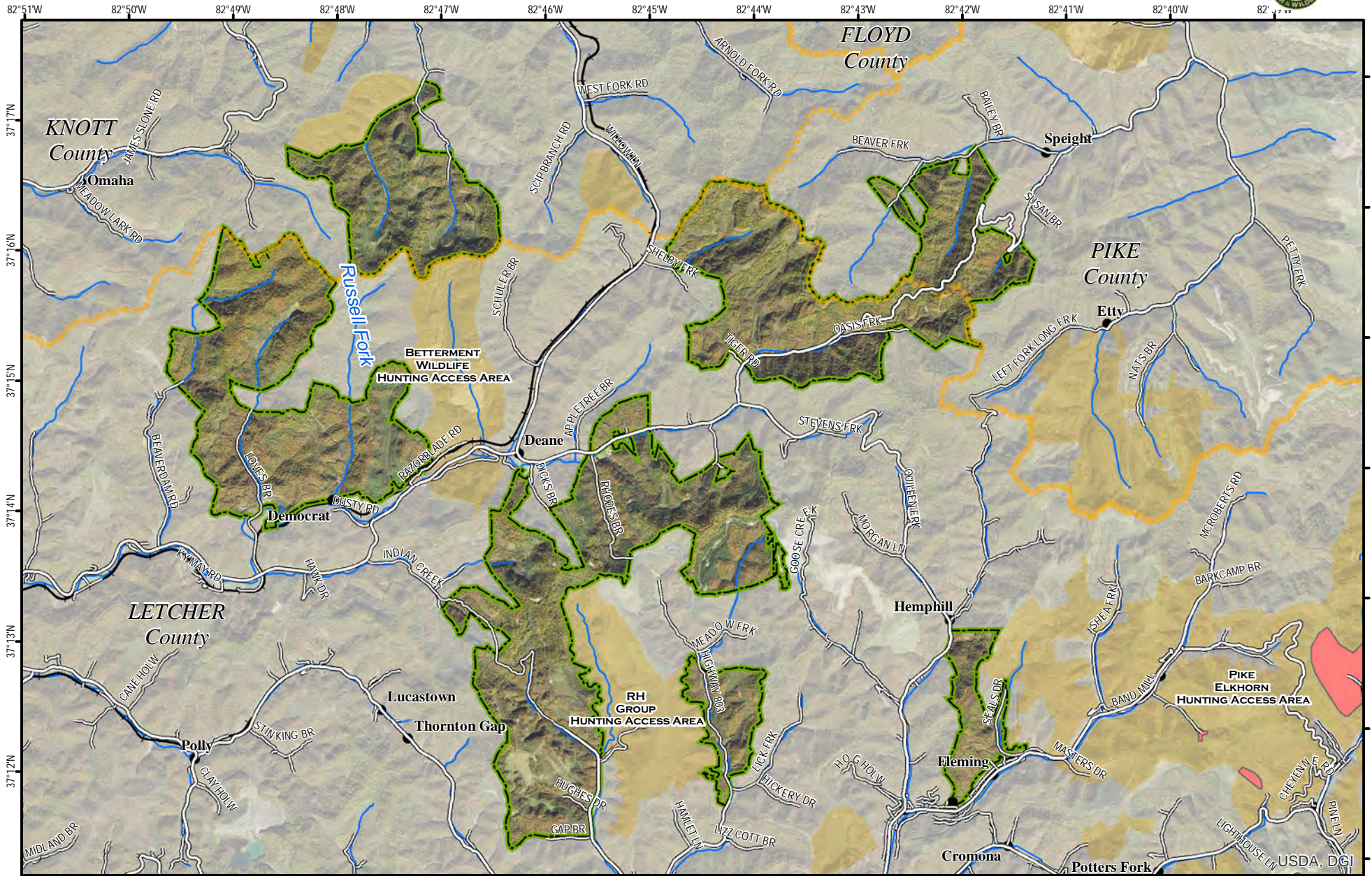
### Note to Map Users

Map prepared by Kentucky Department of Fish & Wildlife Resources (KDFWR). Although KDFWR strives for accuracy, data used to create this map are from a variety of sources and dates; as such, KDFWR makes no representations regarding the accuracy or fitness for use of the information furnished herein.

USDA, DGI

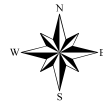


# Elk Horn Coal Hunting Access Area - Fleming-Neon Tracts



A map legend and additional information are provided on PDF pages that accompany this map.

Publication Date: 9/6/2020  
Imagery from Farm Service Agency 2018



Scale 1:75,000



## Note to Map Users

Map prepared by Kentucky Department of Fish & Wildlife Resources (KDFWR). Although KDFWR strives for accuracy, data used to create this map are from a variety of sources and dates; as such, KDFWR makes no representations regarding the accuracy or fitness for use of the information furnished herein.

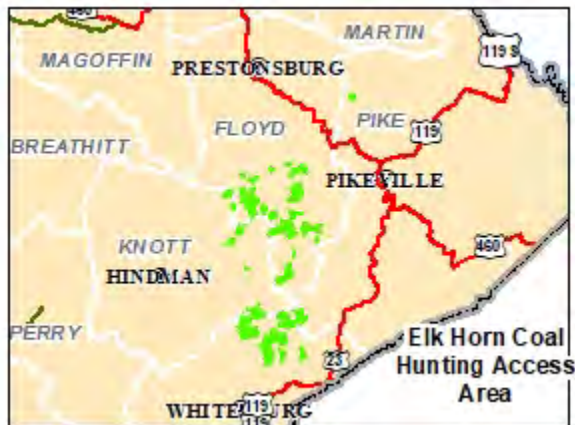


# Elk Horn Coal HAA Information

## Public Hunting Area Location



## Regional Locator



## WMA Overview

**Location & Size** Floyd, Letcher, Knott, and Pike counties 20,138 acres.

**Contact:** For Floyd, and Pike Counties, Scott Freidhof 606-783-8634. For Letcher and Knott Counties, Wes Hodges 606-654-2533.

**Elevation:** minimum 640 feet, maximum 2400 feet.

**Entrance GPS coordinates:** Latitude N 37.235446, Longitude W -82.771692

**Area Habitat:** mostly forest: open land 26%, forest 74%, wetland 0%, open water 0%.

## Directions & Description:

The property is comprised of reclaimed strip mine habitat of grasses and shrubs, with timbered ridges and drainages throughout. Strip mine habitat is of varying age and classification of reclamation. Use caution if active mining practices are underway, and give large trucks the right-of-way

Owned by Elk Horn Coal.

The majority of this area is managed as two separate Regulated Areas for elk hunting that are located in Elk Hunting Units 5 and 7. Drawn elk hunters may apply to hunt these properties during the Elk Hunting Unit and Regulated Area drawing. The two Prestonsburg tracts are open for elk hunting to those hunters with a Unit 6 elk tag. These tracts are not regulated and are open to any hunters with a Unit 6 tag.

All other forms of hunting are open under statewide regulations for the given species with the following exceptions: camping, ATV use, horseback riding, baiting, livestock production, and the use of screw in steps or tree stands that have screws and spikes which may injure trees are not permitted on the property.

## Online Resources















































Public Hunting Area users must abide by the Kentucky hunting, trapping, and fishing regulations. It is incumbent on persons using Public Hunting Areas to become familiar with these regulations. Kentucky Department of Fish & Wildlife Resources provides these regulations on our Web site at [fw.ky.gov](http://fw.ky.gov) or by calling 1-800-858-1549.

# Wildlife Management Area Map Notes & Legend

## NOTE TO MAP USERS:

For most WMA maps the landscape is depicted using a combination of elevation contours, hillshading and a green tint indicating woodland areas that is derived from satellite imagery. On WMAs that are relatively small or have a history of surface mining aerial photography is used.

## WMA Map Legend

	WMA Office		WMA Boundary		Populated Place
	Information Kiosk		Aerial photograph		Kentucky Boundary
	Check station		Other Public Hunting Areas		Interstate Highway
	Mobility-impaired Hunting Blind		Elk Hunting Units		Kentucky Parkway
	Trailhead		Area Off Limits		U.S. Highway
	Horseback Trailhead		No Hunting		State Highway
	Parking Lot		Seasonally Restricted Access *		Local Road
	Picnic Area		Mobility Impaired Hunting Area		Forest Service Road
	Restrooms		Primitive Hunting Only		Active Railroad
	Wildlife Viewing Site		Foot Traffic Only		Abandoned Railroad
	Interpretive Site		Open Water		Federal Recreation Trail
	Retriever Training Site		Wetland		State Park Trail
	Gate		Woodland		WMA Road
	Campground				WMA Foot Trail
	Cemetery				WMA Horse Trail
	Corps of Engineers Office				Gas Pipeline
	Waterfowl Blind				Powerline
	Shooting Range				Rivers and Streams
	Established Bank Access				Dam
	Fishing Pier				Trout Waters
	Carrydown Launch				Elevation Contour
	Small Boat Ramp				
	Large Boat Ramp				
	State Park Office				