John A. Kleber Wildlife Management Area
Main unit

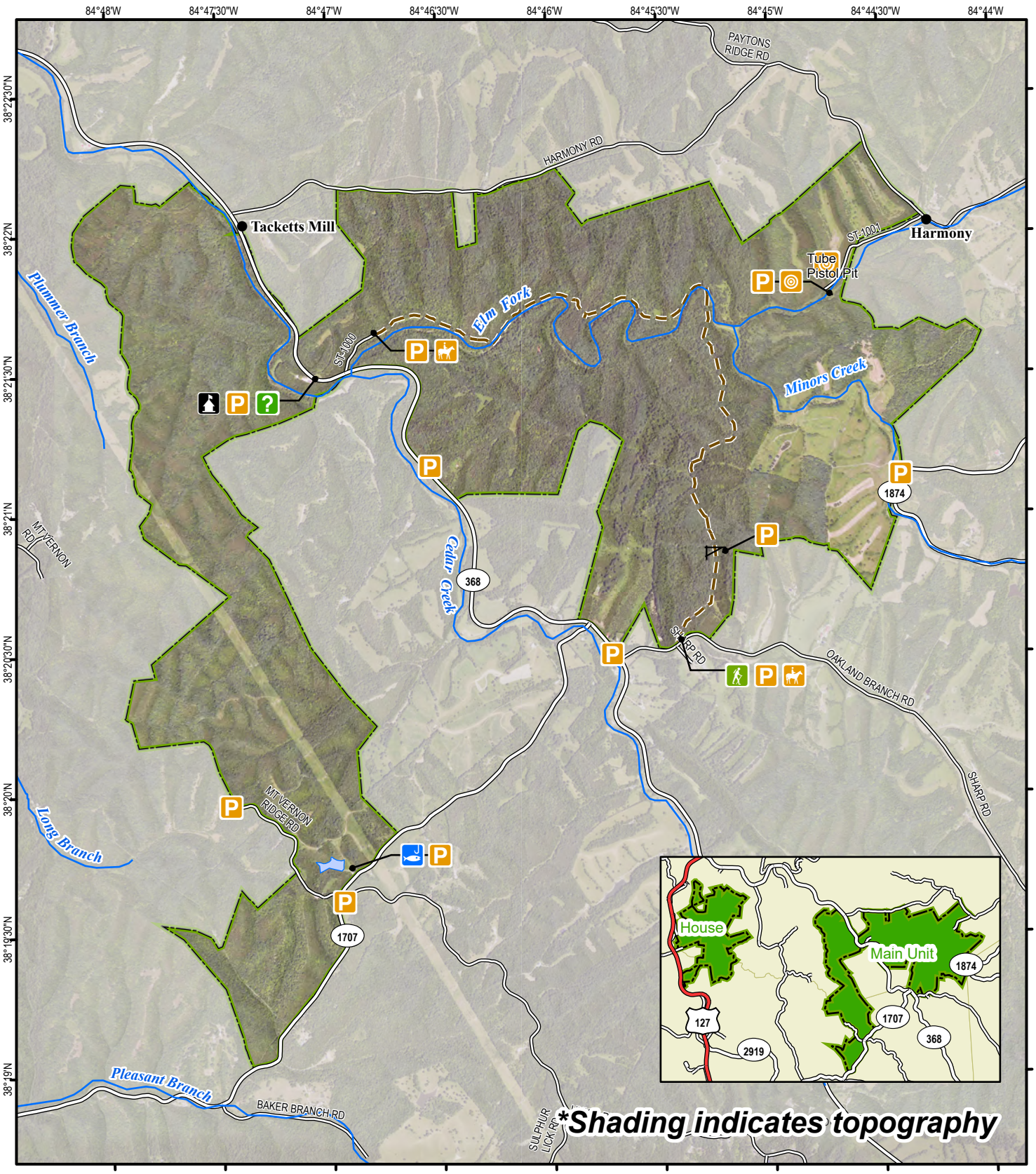

A map legend and additional information are provided on PDF pages that accompany this map.

0 0.25 0.5 0.75 1 Mile

Scale 1:35,000

Publication Date: 4/1/2024
Imagery from Farm Service Agency 2022

Note to Map Users

Map prepared by Kentucky Department of Fish & Wildlife Resources (KDFWR). Although KDFWR strives for accuracy, data used to create this map are from a variety of sources and dates; as such, KDFWR makes no representations regarding the accuracy or fitness for use of the information furnished herein.

John A. Kleber Wildlife Management Area - House Tract

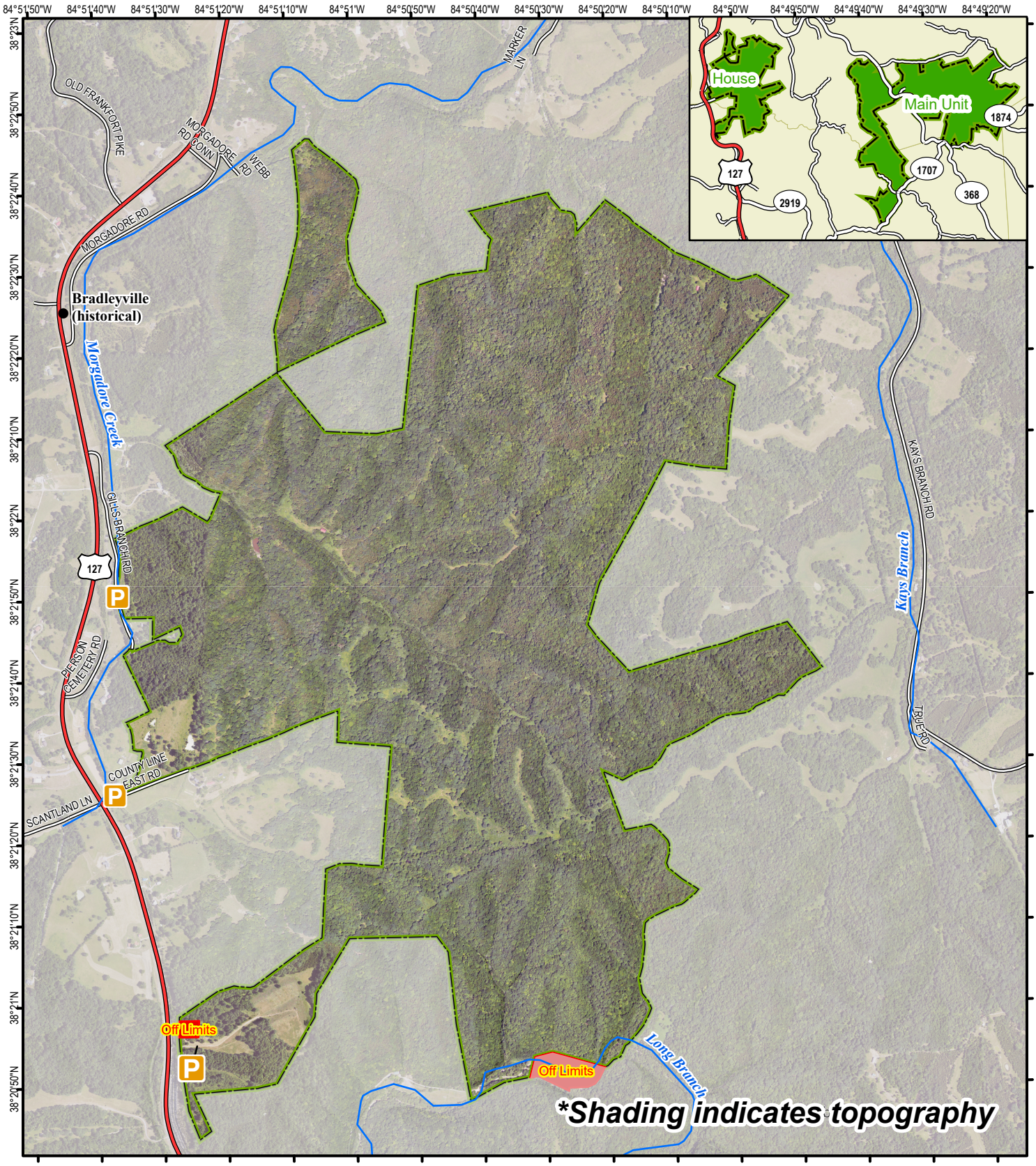

A map legend and additional information are provided on PDF pages that accompany this map.

Publication Date: 4/1/2024
Imagery from Farm Service Agency 2022

0 0.25 0.5 0.75 1 Mile

Scale 1:20,000

Note to Map Users

Map prepared by Kentucky Department of Fish & Wildlife Resources (KDFWR). Although KDFWR strives for accuracy, data used to create this map are from a variety of sources and dates; as such, KDFWR makes no representations regarding the accuracy or fitness for use of the information furnished herein.

John A. Kleber WMA Information

Public Hunting Area Location

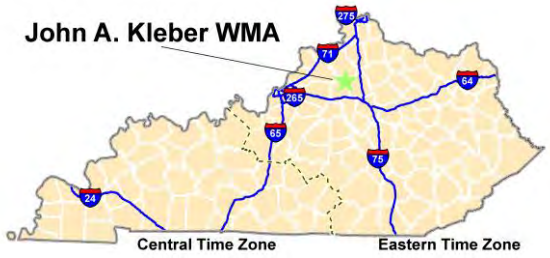

Regional Locator

WMA Overview

Location & Size: Owen & Franklin counties, 4,464 acres.
Contact: (502) 535-6335.
Elevation: minimum 620 feet, maximum 920 feet.
Entrance GPS coordinates: Latitude N 38.35828, Longitude W -84.78463
Area Habitat: mostly forest: open land 17%, forest 83%, wetland 0%, open water 0%.

Directions & Description:
Main tract - On KY 368 (Cedar Creek RD) between US 127 and KY 227. Steep hillsides, narrow ridge tops and floodplains with a combination of woods, brush and grasslands. Fishing in small pond. Site of annual Christmas Bird Count by Frankfort Audubon Society.

Tube shooting range (for single projectile firearms only; no shotshells or pistols allowed) and Pistol Pit open Tuesday-Saturday 9:00 AM-sunset & Sundays noon-sunset. Closed Mondays. Check online calendar or call Area office for closures or events.

House Tract - Mostly forested area consisting of mixed hardwoods and interspersed cedar stands with some open early successional ridge fields and creek bottoms along Gills Branch. Terrain is rolling to steep wooded hillsides. Excellent deer and turkey hunting opportunities and plenty of oak/hickory for plenty of enjoyable squirrel hunting. The House tract has two parking areas off Highway 127 north of Frankfort just past the Franklin-Owen line

Owned by Kentucky Department of Fish and Wildlife Resources.

Online Resources

Public Hunting Area users must abide by the Kentucky hunting, trapping, and fishing regulations. It is incumbent on persons using Public Hunting Areas to become familiar with these regulations. Kentucky Department of Fish & Wildlife Resources provides these regulations on our Web site at fw.ky.gov or by calling 1-800-858-1549.

Wildlife Management Area Map Notes & Legend

NOTE TO MAP USERS:

For most WMA maps the landscape is depicted using a combination of elevation contours, hillshading and a green tint indicating woodland areas that is derived from satellite imagery. On WMAs that are relatively small or have a history of surface mining aerial photography is used.

WMA Map Legend

- WMA Office
- Information Kiosk
- Check station
- Mobility-impaired Hunting Blind
- Trailhead
- Horseback Trailhead
- Parking Lot
- Picnic Area
- Restrooms
- Wildlife Viewing Site
- Interpretive Site
- Retriever Training Site
- Gate
- Campground
- Cemetery
- Corps of Engineers Office
- Waterfowl Blind
- Shooting Range
- Established Bank Access
- Fishing Pier
- Carrydown Launch
- Small Boat Ramp
- Large Boat Ramp
- State Park Office

- WMA Boundary
- Aerial photograph
- Other Public Hunting Areas
- Area Off Limits
- No Hunting
- Seasonally Restricted Access
- Mobility Impaired Hunting Area
- Primitive Hunting Only
- Foot Traffic Only
- Open Water
- Wetland
- Woodland

- Populated Place
- Kentucky Boundary
- Interstate Highway
- Kentucky Parkway
- U.S. Highway
- State Highway
- Local Road
- Forest Service Road
- Active Railroad
- Abandoned Railroad
- Federal Recreation Trail
- WMA Road
- WMA Foot Trail
- WMA Horse Trail
- Gas Pipeline
- Powerline
- Rivers and Streams
- Dam
- Trout Waters
- Elevation Contour