








Figure 2.14 Legend for Species Occurrence Maps

-  Point occurrence
-  County boundary
-  Quadrangle occurrences (USGS 7.5 minute topographic quadrangle)
-  County occurrences

Aquatic-specific elements

-  8-digit watershed (USGS 8-digit hydrologic units)
-  Streams, 4th order
-  Streams, 5th order and larger



Terrestrial-specific elements

-  Range

American Black Bear specific element

-  Breeding range

Bird-specific elements

-  Wintering range
-  Breeding range
-  Transient range